



*Chatham County
Durham County
Orange County
Town of Carrboro
Town of Chapel Hill
City of Durham
Town of Hillsborough*

Amendment #3

Durham-Chapel Hill-Carrboro Metropolitan Planning Organization

Comprehensive Transportation Plan

April 14, 2021

Amendment #3

The Durham-Chapel Hill-Carrboro Metropolitan Planning Organization (DCHC MPO) by way of this resolution, adopted on June 9, 2021, hereby amends the Comprehensive Transportation Plan (CTP) to add, delete, and modify highway, public transportation, bicycle, and multi-use path projects as detailed in this document.

Proposed Changes

Amendment #3 consolidates several types of projects that require changes to the CTP. The table below indicates the starting page number for a summary, project table, and maps for each CTP mode.

Mode	Document	Page
Highway	Summary	5
	Table	6
	Maps	10
Interchange/Grade Separations	Summary	17
	Table	18
	Maps	19
Fixed-Guideway and Bus Rapid Transit, Rail Grade Sep.	Summary	20
	Table	21
	Maps	22
Public Transportation (Operational Strategies)	Summary	25
	Table	26
	Maps	27
Bicycle, and Multiuse paths	Summary	28
	Table	29
	Maps	89

Online Maps

This document provides static maps of Amendment #3. The following MPO Web page has interactive highway, transit, and bicycle/multiuse path maps that allow more detailed, flexible viewing of the projects:

- <http://www.dchcmpo.org/programs/ctp/default.asp#tabs4>

Complete Streets

CTP Amendment #3 hereby incorporates the North Carolina Department of Transportation (NCDOT) Complete Streets policy (adopted by the Board of Transportation in 2019) and implementation guide. On the basis of the policy, this amended CTP will provide the access,

mobility, and safety needs of motorists, transit users, bicyclists, and pedestrians of all ages and abilities. Unless there is a clear reason for an exception, the CTP will require facilities such as sidewalks, bike lanes, sidepaths, and bus stops to be constructed as part of a roadway project. The CTP is considered the controlling plan for the identification of non-motorized facilities to be evaluated as part of a roadway project.

The Complete Streets implementation guide supports sidepaths along major roadways as an integral component of a highway improvement project. The Amendment #3 multi-use path table identifies many additional paths that will be considered sidepaths because they will be an integral part of a roadway improvement and be constructed within the right-of-way of the roadway project. The following excerpt from the Complete Streets Frequently Asked Questions (FAQ) helps to distinguish between sidepaths and multi-use paths (MUP):

The biggest distinction between a multi-use path and a side path is locational - They are otherwise identical in function and use. A side path is a multi-use path constructed along but separated from a roadway, within the road right of way. A multi-use path can be located anywhere and can function independent of a roadway improvement. The Complete Streets policy is intended to capture improvements within the road right of way, including side paths and multi-use path crossings.

A MUP designation along a roadway assumes that the sidepath is to be constructed on both sides of the roadway. However, whether a sidepath is to be constructed on one side or both sides of a roadway will be determined in the environmental/design phase of project development or the local government development review process.

Project ID

Many projects in Amendment #3 are new projects and therefore do not have a project ID, yet. Project IDs will be assigned to all projects before adoption of CTP Amendment #3.

Public Involvement


Schedule -- The MPO's public involvement policy requires that a major amendment to the CTP be released for public input for a minimum of 42 days. The schedule for Amendment #3 will be:

- April 14, 2021 – DCHC MPO Board releases amendment #3 for public input.
- May 12, 2021 – DCHC MPO Board conducts a public hearing on Amendment #3.
- May 25, 2021 – Public involvement period ends.
- June 9, 2021 – DCHC MPO Board can adopt Amendment #3.

- July 1 or August 4-5, 2021 – North Carolina Board of Transportation can adopt Amendment #3

Notification -- The MPO will post Amendment #3 to the MPO Web site and work with the jurisdictions and counties within the MPO to publish public affair notices. All notices will be in both English and Spanish. The MPO will push the Amendment notice through its social media channels and the MPO contact email database.

—Highway—

The table on the next page identifies updates, deletions and additions to the CTP Highway table, and is broken out by highway type, e.g., interstate, U.S. highways. ~~Strikethrough~~ font depicts text that is to be deleted, and **bold** font is text that is to be added. A series of maps that cover the DCHC MPO planning area follows the table. A bright green shadow, , indicates which highways on the map are to be amended.

A summary of the reasons for the proposed highway updates includes:

- New Roadway Needs – Some new roadway needs have been identified since the adoption of the CTP. Examples of these needs include modernization of rural roadways in Orange County and a more direct connection between US 15-501 bypass and Cole Mill Road.
- New and Discontinued Local Plans – The roadway network of the recently approved Efland-Buckhorn-Mebane Access Management Plan needs to be integrated into the CTP. Roadway improvements that were based on the discontinued Durham-Orange Light Rail Transit plan can be deleted from the CTP.
- New Development Impacts – Modifications are needed to the CTP roadway network between US 70 and NC 98 in Durham County based on new developments and site plans.
- One-way road conversion – Amendment #3 changes the one-way pairs status to “needs improvement.” In the adopted CTP, one-way roads in central Durham were tagged with a footnote that reads “A One-Way Pair Study is recommended to consider local concerns, define the problems and develop viable solutions.” Since the adoption, the Central Durham Transportation Study identified the one-way pairs for conversion to two-way traffic, and contained the following statement from NCDOT:

[NCDOT is] committed to improving streets for all users and the type of changes noted in the plan is consistent with our Complete Streets Policy and Guidelines. The State Highway system inside corporate limits is intended to consist of major streets and highways necessary to move volumes of traffic efficiently and effectively from points beyond the corporate limits to major business, industrial, governmental and institutional destinations located inside municipalities.

DCHC MPO - Comprehensive Transportation Plan (CTP)
Highways - Amendment #3

Highway																
ID	Facility	Segment		Jurisdiction	Dist. (mi)	2015 Existing System					2040 Proposed System				CTP Class	Problem Statement
		From	To			Lanes	ROW	Width	Existing Capacity (vpd)	2011 Volume	2040 Volume E+C	2040 V/C	Status	Cross-Section		
Interstates																
There are no interstate amendments																
U.S. Highways																
U-5304 D	US 15-501 (Fordham Blvd)	E Franklin St.	Raleigh Rd. (NC 54)	CH	2.1	4	-	-	36,600	28,000	37,100	1.01	NI	6F 4G	Blvd	Full
U-5304 F	US 15-501 (Fordham Blvd)	E Franklin St.	I-40	CH	1.6	4	130-490	44-115	36,600	41,000	46,700	1.28	NI	4G 6F	Blvd	Full
DURH0003-H	US 15-501 BUS (Durham Chapel Hill Blvd)	Chapel Hill Rd	University Dr	DurCity	0.8	4	100	36-56	26,000	12,000	16,000	0.62	NI	4D 2L	Blvd	None
U-5304 B	US 15-501/NC 54 (Fordham Blvd)	Manning Dr.	US 15-501	CH	1.2	4	-	-	36,600	41,000	43,500	1.19	NI	6F 4G	Blvd	Full
U-5304 B	US 15-501/NC 54 (Fordham Blvd)	Manning Dr.	Raleigh Rd. (NC 54)	CH	0.9	4	-	-	36,600	51,000	57,800	1.58	NI	6F 4G	Blvd	Full
--	US 70	Efland Cedar Grove Rd	MPO Boundary	OR	2.6	2	60	22	12,400	6,700	11,200	0.90	Ex NI	ADQ 3C	Maj	None
--	US 70	Efland Cedar Grove Rd	I-85/US 70 Connector	OR	1.4	2	60-150	22-46	12,400	4,400	9,200	0.74	Ex NI	ADQ 2A	Maj	None
--	US 70 / US 70 BUS	NC 751	Pleasant Green Rd Groucho Rd	OR	0.6	2	150	22	29,700	6,800	17,400	0.59	Ex NI	ADQ 2A	Maj	None
--	US 70 / US 70 BUS	NC 751 Groucho Rd	Pleasant Green Rd	OR	1.0	2	150	22	29,700	6,800	17,400	0.59	Ex	ADQ	Maj	None
--	US 70A	Lawrence Rd	US 70	OR	1.1	2	60	22	12,400	2,500	4,800	0.39	Ex NI	ADQ 2A	Maj	None
--	US 70A	Lawrence Rd	Elizabeth Brady Rd	OR, Hboro	1.2	2	60	22	12,400	6,700	13,800	1.12	Ex NI	ADQ 2A	Maj	UAD
--	US 70A/NC 86	Elizabeth Brady Rd	S Churton St	OR, Hboro	0.8	2	100	22	12,400	9,200	12,100	0.98	Ex NI	ADQ 2A	Maj	None
NC Routes																
--	NC 54	Old Fayetteville Rd W Main St	Jones Ferry Rd	Carr	0.9	4	150	48	36,600	24,000	36,400	0.99	Ex	ADQ	Blvd	None
--	NC 54	Old Fayetteville Rd	Jones Ferry Rd W Main St	Carr	0.3	4	150	48	36,600	24,000	36,400	0.99	NI	ADQ	Blvd	None
--	NC 86	I-40	Whitfield Rd	OR	0.1	4	60-100	64-72	36,600	-	16,700	0.46	Ex NI	ADQ 4G	Maj	None
--	NC 86	Whitfield Rd	New Hope Church Rd.	OR	3.5	2	60	22	14,600	6,400	17,700	1.21	Ex NI	ADQ 2A	Maj	UAD
--	NC 86	New Hope Church Rd.	OLD NC 10	OR	2.7	3	100	24	12,400	10,000	29,700	2.40	Ex NI	ADQ 2A	Maj	UAD

Strikethrough = Delete text **Bold** = Add text

DCHC MPO - Comprehensive Transportation Plan (CTP)
Highways - Amendment #3

Highway																
ID	Facility	Segment		Jurisdiction	Dist. (mi)	2015 Existing System				2040 Proposed System				CTP Class	Problem Statement	
		From	To			Lanes	ROW	Width	Existing Capacity (vpd)	2011 Volume	2040 Volume E+C	2040 V/C	Status			Cross-Section
Secondary and Local Roads																
	ACC Boulevard Ext	Angier Av Ext	Leesville Rd	Dur, DurCity	0.7	0	-	-	-	-	-	0.00	Rec	3C	Min	None
	ACC Boulevard Ext	Leesville Rd	Northern Durham Parkway	Dur, DurCity	0.8	0	-	-	-	-	-	0.00	Rec	3C	Min	None
DURH0018-H	Angier Ave Extension	US 70	Northern Durham Parkway	DurCity	0.8	0	-	-	-	-	-	0.00	Rec	2E 2J	Min	None
--	Becketts Ridge/Millstone/Oakdale	Old NC 86	New connector over I-85 NC 86	Hboro	1.7	2	-	-	-	-	-	0.00	Ex	ADQ	Min	None
DURH0020-H	Brier Creek Pkwy Extension	T.W. Alexander Dr	Andrews Chapel Rd	Dur	0.4	0	-	-	-	-	-	0.00	Rec Ex	3B ADQ	Min	None
DURH0020-H	Brier Creek Pkwy Extension Andrews Chapel Rd	Andrews Chapel Rd Brier Creek Pkwy	Leesville Rd	Dur	0.5	4	-	20	-	-	-	0.00	NI	3A	Min	None
	Bowhall Dr	Fendol Farm Rd	Olive Branch Rd	DurCity	0.8	0	-	-	-	-	-	0.00	Rec	3C	Min	None
	Cole Mill Rd Extension	Cole Mill Rd	NC 147	DurCity	0.3	4		110					Rec	4D	Blvd	None
--	Dairyland Rd.	Dodsons Crossroads	Old NC 86	OR	5.0	2	-	20-21	12,400	5,500	8,000	0.65	Ex NI	ADQ 2B	Min	None
	Del Webb Arbors Dr	Leesville Rd	Wake County line	DurCity	1.4	3	-	-	-	-	-	0.00	Ex	ADQ	Min	None
--	Efland Cedar Grove Rd	Brookhollow Rd	US 70	OR	2.7	2	-	-	12,400	3,100	5,100	0.41	Ex NI	ADQ 2A	Min	None
U-3436	Eno Mtn Rd realignment	Eno Mountain Rd	Mayo St	OR	0.3	0	-	-	-	-	-	0.00	Rec	2A 2E	Min	Min
TE-5205	Erwin Rd	Cameron Blvd	Lasalle St	DurCity	0.8	4	90	55	26,000	18,000	21,500	0.83	NI Ex	4D	Blvd	None
TE-5205	Erwin Rd	Fulton St	Lasalle St	DurCity	0.5	5	100	55-60	28,100	24,000	27,800	0.99	NI Ex	4D	Blvd	None
TE-5205	Erwin Rd.	Anderson St	Fulton St	DurCity	0.4	4	100	60-75	26,000	14,000	16,700	0.64	NI Ex	4D	Blvd	None
ORAN0107-H	Erwin Rd.	Sage Rd	Whitfield Rd Dry Creek Rd	CH, OR	1.0	2	60-100	18-23	12,900	7,600	16,000	1.24	NI	2E	Min	Min
ORAN0107-H?	Erwin Rd.	Sage Rd Dry Creek Rd	Whitfield Rd	CH, OR	0.9	2	60-100	18-23	12,900	7,600	16,000	1.24	NI	2E	Min	Min
MTP-17.1	Estes Dr Ext	N Greensboro Rd Railroad crossing	Seawell School Road	CH	0.5	2	-	-	11,600	13,000	17,500	1.51	NI	2E	Min	Min
MTP-17.1	Estes Dr Ext	N Greensboro St	Seawell School Road Railroad crossing	Carr	0.4	2	-	-	11,600	13,000	17,500	1.51	NI	2E	Min	Min
	Fendol Farm Pkwy	Leesville Rd	Bowhall Dr	DurCity	0.7	3	-	-	-	-	-	0.00	Ex	ADQ	Min	None
ORAN0108-H	Freeland Memorial Dr Extension	S Churton St	New Collector Rd Valley Forge Rd	Hboro	0.7	0	-	-	-	-	-	0.00	Rec	2E	Min	None
DURH0045-H	Hopson Rd Extension	NC 55	Grandale Dr	Dur	1.4	0	-	-	-	-	-	0.00	Rec	2K 2E	Blvd	None

Strikethrough = Delete text **Bold** = Add text

DCHC MPO - Comprehensive Transportation Plan (CTP)
Highways - Amendment #3

Highway																
ID	Facility	Segment		Jurisdiction	Dist. (mi)	2015 Existing System					2040 Proposed System				CTP Class	Problem Statement
		From	To			Lanes	ROW	Width	Existing Capacity (vpd)	2011 Volume	2040 Volume E+C	2040 V/C	Status	Cross-Section		
	Kemp Rd	NC 98	Carpenter Pond Rd	Dur	3.2	2	-	-	-	-	-	0.00	NI	2E	Min	None
--	King St. (East)	N Churton St	US 70 Bypass N. Cameron St	Hboro	0.2	2	-	-	11,600	3,500	7,000	0.61	Ex	ADQ	Min	None
MTP-53	Leesville Rd realignment	US 70	Leesville Rd	Dur	0.4	0	-	-	-	-	-	0.00	Rec	2A	Min	None
ORAN0116-H	Mt. Willing Rd	I-40/85	US 70	OR	0.7	2	-	-	11,600	6,600	8,900	0.76	NI	2E 4G	Min	None
	New Collector Rd (east-west; Orange County EBM AMP)	Buckhorn Rd	Mt Willing Rd	OR	3.3	2							Rec	2E	Min	None
	New Collector Rd (north-south; Orange County EBM AMP)	Buckhorn Rd	Mt Willing Rd	OR	0.4	2							Rec	2E	Min	None
--	New Hope Church Rd.	NC 86	Old NC 10	OR	1.9	2	-	-	12,400	3,400	9,600	0.77	Ex NI	ADQ 2B	Min	None
--	New Hope Church Rd.	I-40	NC 86	OR	0.7	2	-	-	12,400	1,900	6,900	0.56	Ex NI	ADQ 2A	Min	None
	Oakdale Dr	Old NC 86	Orange Grove Rd.	OR, Hboro	1.1	2	-	-	12,400	3,800	11,500	0.93	Ex NI	ADQ 2E	Min	None
--	Old Greensboro Rd.	Jones Ferry Rd	MPO Boundary	OR	2.7	2	-	-	12,400	4,600	6,500	0.53	Ex NI	ADQ 2B	Min	None
	Olive Branch Rd	Carpenter Pond Rd	Olive Branch Rd Extension	DurCity	0.5	0	-	-	-	-	-	0.00	NI	2E	Min	None
	Olive Branch Rd Extension	Olive Branch Rd	Shady Grove/N Exeter Way	DurCity	0.2	0	-	-	-	-	-	0.00	Rec	2E	Min	None
U-5848	Orange Grove Connector	Orange Grove Rd	US 70 Bus New collector street	OR, Hboro	0.2	0	-	-	-	-	-	0.00	Rec	4G	Blvd	Min
--	Orange Grove Rd	Oakdale Dr	Dimmocks Mill Rd	OR	1.8	2	-	-	12,400	3,586	7,800	0.63	Ex NI	ADQ 2A	Min	None
--	Orange Grove Rd	Oakdale Dr	S Churton St	OR, Hboro	1.5	2	-	-	11,600	3,200	9,100	0.79	Ex NI	ADQ 2E	Min	None
TE-5205	Pettigrew St (East)	S Dillard St	S Alston Ave	DurCity	0.7	2	40-55	-	-	-	-	0.00	NI Ex	(2) ADQ	Min	None
TE-5205	Pettigrew St (West)	W Chapel Hill St	S Dillard St	DurCity	0.7	2	47-55	27-40	-	-	-	0.00	NI Ex	(2) ADQ	Min	None
--	St Marys Rd	Guess Rd	Pleasant Green Rd	OR	3.3	2	-	-	12,400	2,900	6,900	0.55	Ex NI	ADQ 2A	Min	None
--	St Marys Rd	Pleasant Green Rd	US 70 Bypass	OR	5.1	2	-	-	12,400	2,400	6,000	0.48	Ex NI	ADQ 2A	Min	None
	St. Marys Rd	N. Cameron St	Thomas Ruffin St	Hboro	0.2	2	-	-	11,600	3,500	7,000	0.61	NI	2E	Min	None
	St. Marys Rd	Thomas Ruffin St	US 70 Bypass	Hboro	0.9	2	-	-	11,600	3,500	7,000	0.61	NI	2B	Min	None
DURH0024-H	Carpenter Pond Rd Ext Shady Grove Rd	Leesville Rd	Carpenter Pond Rd	Dur	0.7	2	-	-	-	-	-	0.00	NI	2E	Min	None

Strikethrough = Delete text **Bold** = Add text

DCHC MPO - Comprehensive Transportation Plan (CTP)
Highways - Amendment #3

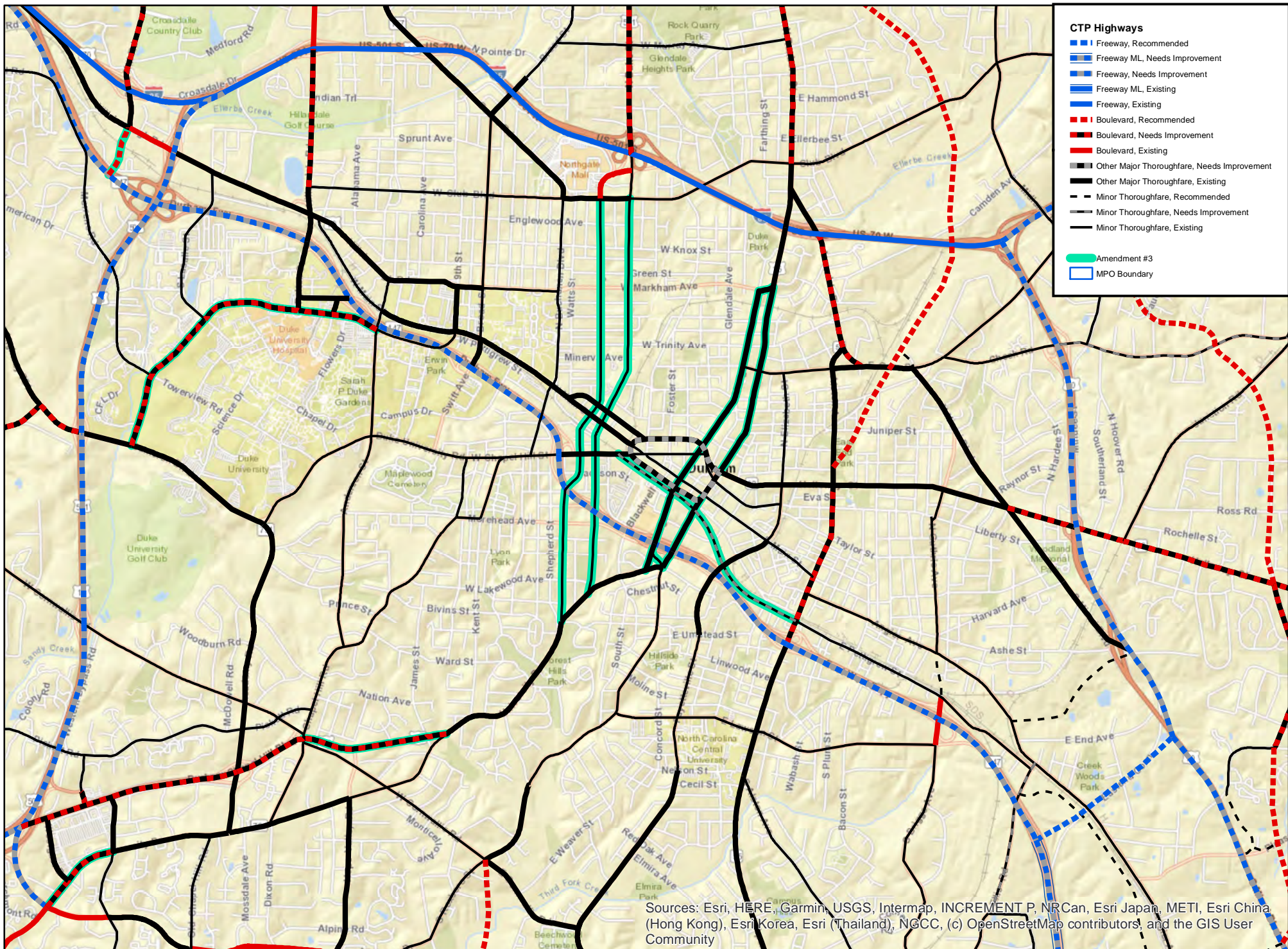
Highway																
ID	Facility	Segment		Jurisdiction	Dist. (mi)	2015 Existing System					2040 Proposed System				CTP Class	Problem Statement
		From	To			Lanes	ROW	Width	Existing Capacity (vpd)	2011 Volume	2040 Volume E+C	2040 V/C	Status	Cross-Section		
--	Roxboro St (South)	Hope Valley Rd	MLK Pkwy	DurCity	2.4	4 2	-	-	31,600	7,000	11,200	0.35	Ex	ADQ	Blvd	None
DURH0072-H	University Dr	MLK Jr Pkwy	Shannon Rd	DurCity	0.5	4	-	-	26,000	17,000	23,800	0.92	NI Ex	4D	Blvd	None
	W Ten Rd	Buckhorn Rd	US 70 Connector	OR	4.2	2							Ex	3c	Min	None
DURH0035-H	Ellis-Glover Connector	Ellis Rd	Glover	Dur	1.3	0	-	-	---	---	---	0.00	Rec	2E	Min	None

One-way Roads

These one-way roads will be converted to two-way																
ID	Facility	From	To	Jurisdiction	Dist. (mi)	Lanes	ROW	Width	Existing Capacity (vpd)	2011 Volume	2040 Volume E+C	2040 V/C	Status	Cross-Section	CTP Class	Problem Statement
--	Duke St (South) (SR 1327)	NC 147 (Durham Freeway)	University Dr	DurCity	0.4	2	50	30-40	14,100	5,400	6,500	0.46	Ex NI	(5)	Min	None
--	Duke St (South) (SR 1327)	W Main St	NC 147 (Durham Freeway)	DurCity	0.5	2	50	30-40	15,800	12,000	15,300	0.97	Ex NI	(5)	Min	None
--	Duke St. (North) (SR 1327)	W Club Blvd	W Main St	DurCity	1.2	2	-	-	14,100	9,800	11,100	0.79	Ex NI	(5)	Min	None
--	Gregson St (South)	Parker St	W Main St	DurCity	0.5	2	-	-	14,100	9,200	11,000	0.78	Ex NI	(5)	Min	None
--	Gregson St. (North)	W Club Blvd	W Main St	DurCity	1.2	2	-	-	14,100	9,300	10,100	0.71	Ex NI	(5)	Min	None
--	Vickers Ave	Parker St	University Dr	DurCity	0.6	2	-	-	14,100	4,200	5,700	0.40	Ex NI	(5)	Min	None
--	US 15-501 BUS (Mangum St - North)	N Roxboro St	W Morgan St	DurCity	1.0	2	40-60	30-36	14,100	7,500	11,200	0.80	Ex NI	(5)	Maj	None
--	US 15-501 BUS (Mangum St)	W Morgan St	W Pettigrew St	DurCity	0.3	2	55-65	33	11,000	8,600	8,800	0.80	Ex NI	(5)	Maj	None
--	US 15-501 BUS (Mangum St - South)	W Pettigrew St	NC 147 (Durham Freeway)	DurCity	0.3	3	70-80	40-50	21,100	8,400	13,300	0.63	Ex NI	(5)	Maj	None
--	US 15-501 BUS (Mangum St - South)	NC 147 (Durham Freeway)	W Lakewood Ave	DurCity	0.2	2	45-60	30-50	12,700	3,400	5,200	0.41	Ex NI	(5)	Maj	None
--	US 15-501 BUS (Mangum-Roxboro conn)	S Mangum St	E Lakewood Ave	DurCity	0.1	2	-	-	11,600	-	7,600	0.66	Ex NI	ADQ (5)	Min	None
--	US 15-501 BUS (Roxboro St - South)	E Lakewood Ave	NC 147 (Durham Freeway)	DurCity	0.1	4	60	60	21,100	6,500	11,600	0.55	Ex NI	(5)	Maj	None
--	US 15-501 BUS (Roxboro St - North)	US 70 BUS (Durham Downt	NC 147 (Durham Freeway)	DurCity	0.3	3	60-70	30-33	21,100	9,600	14,500	0.69	Ex NI	(5)	Maj	None
--	US 15-501 BUS (Roxboro St - North)	E Geer St	Holloway St	DurCity	0.6	2	50-70	28-38	14,100	7,200	9,600	0.68	Ex NI	(5)	Maj	None
--	US 15-501 BUS (Roxboro St - North)	E Geer St	Markham Ave	DurCity	0.5	2	60	28-34	12,900	5,100	6,400	0.49	Ex NI	(5)	Maj	None

(5) A One-Way Pair Study is recommended to consider local concerns, define the problems and develop viable solutions.

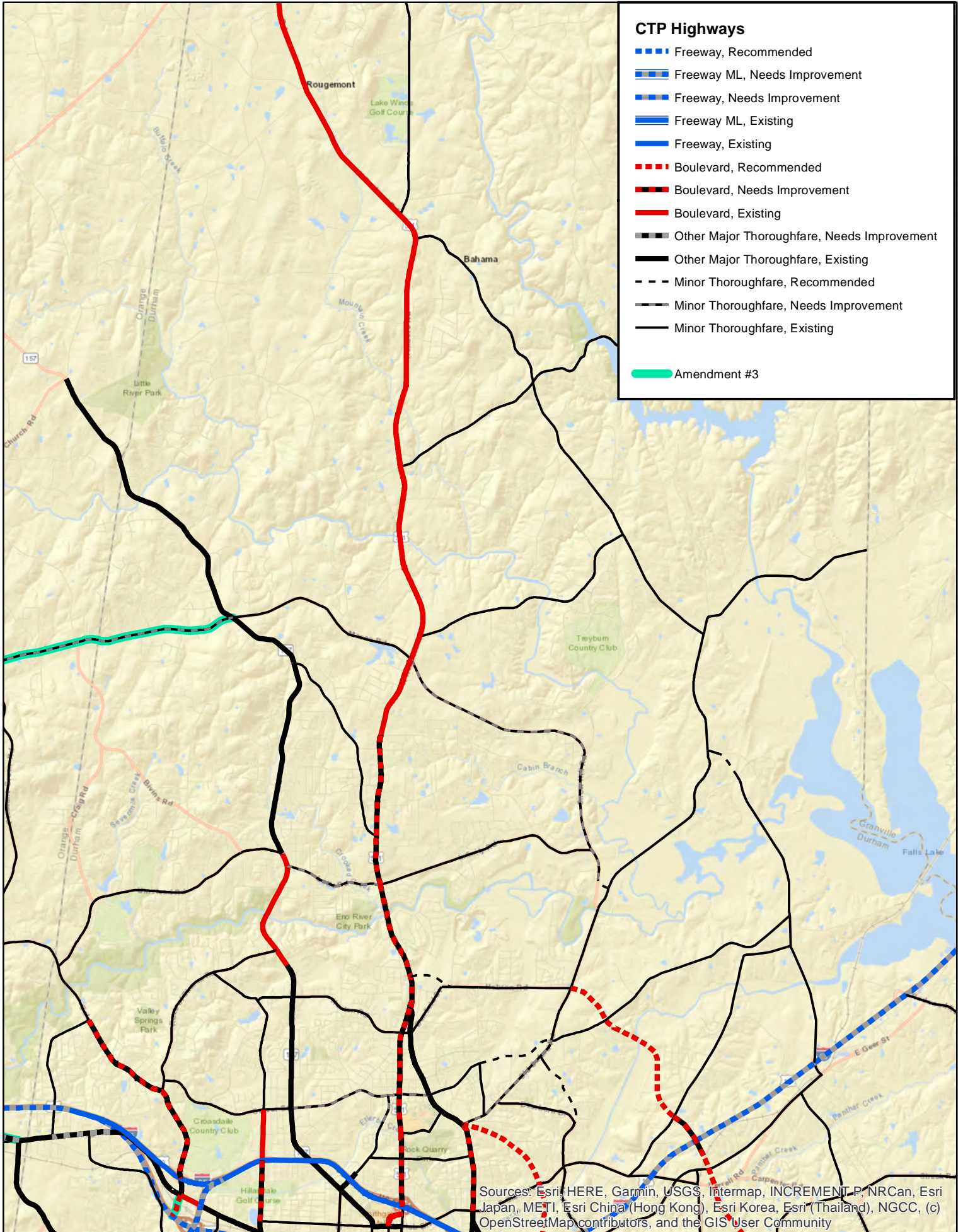
CTP Highways -- Amendment #3 -- Central Durham



Sources: Esri, HERE, Garmin, USGS, Intermap, INCREMENT P, NRCan, Esri Japan, METI, Esri China (Hong Kong), Esri Korea, Esri (Thailand), NGCC, (c) OpenStreetMap contributors, and the GIS User Community

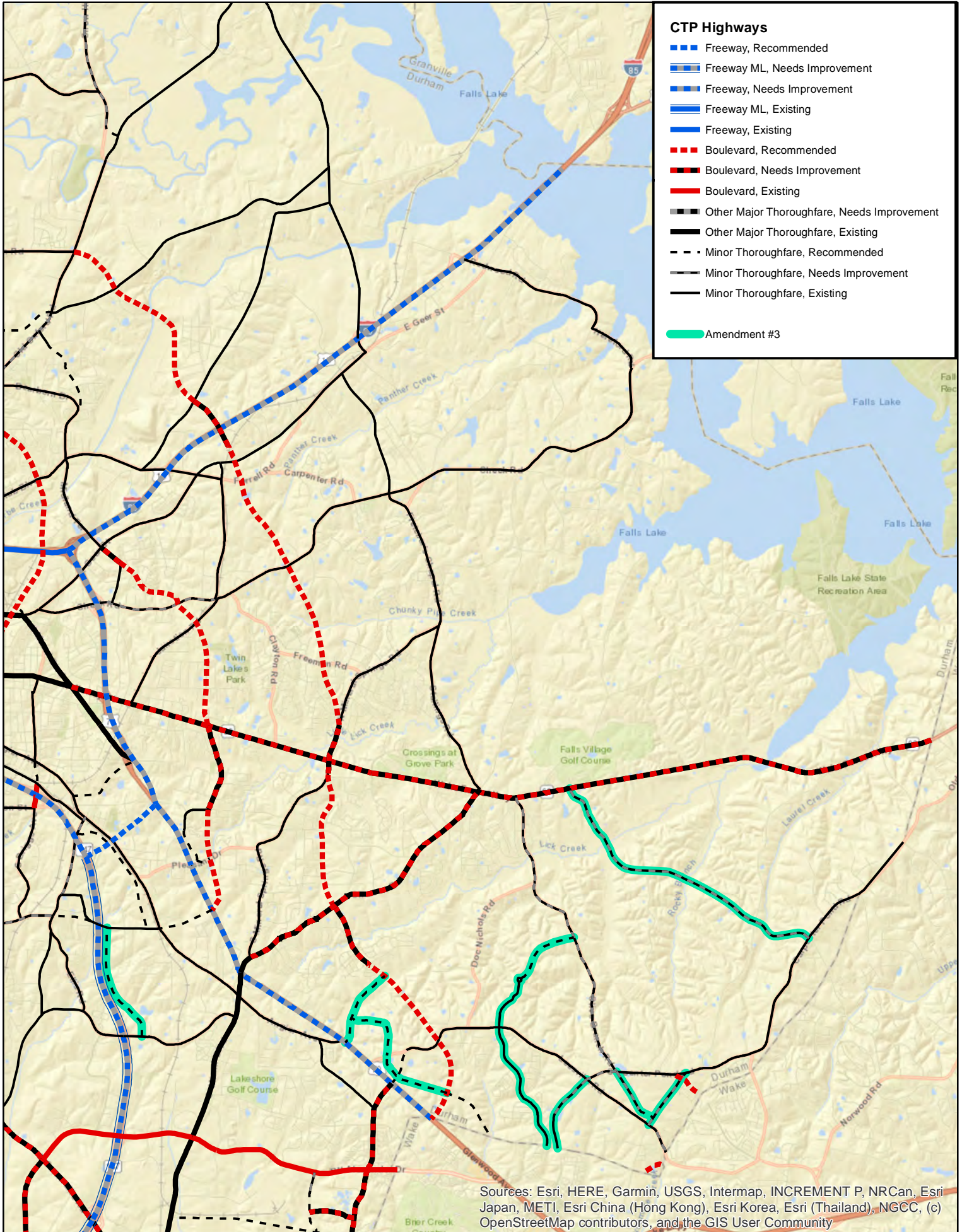
CTP Highways -- Amendment #3 -- North Durham

MPO Board 04/14/2021 Item 11

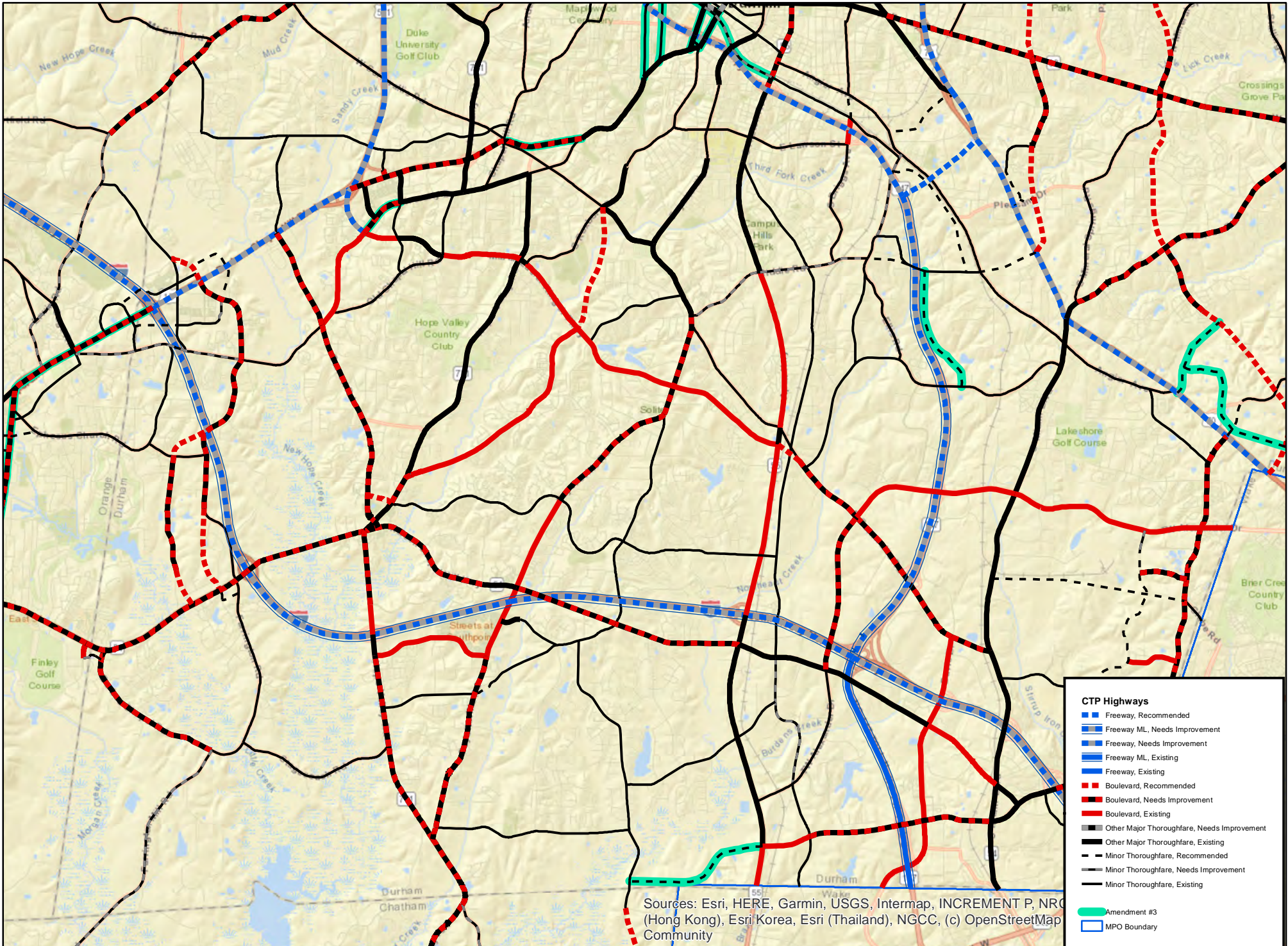


CTP Highways -- Amendment #3 -- East Durham

MPO Board 04/14/2021 Item 11



CTP Highways -- Amendment #3 -- South Durham

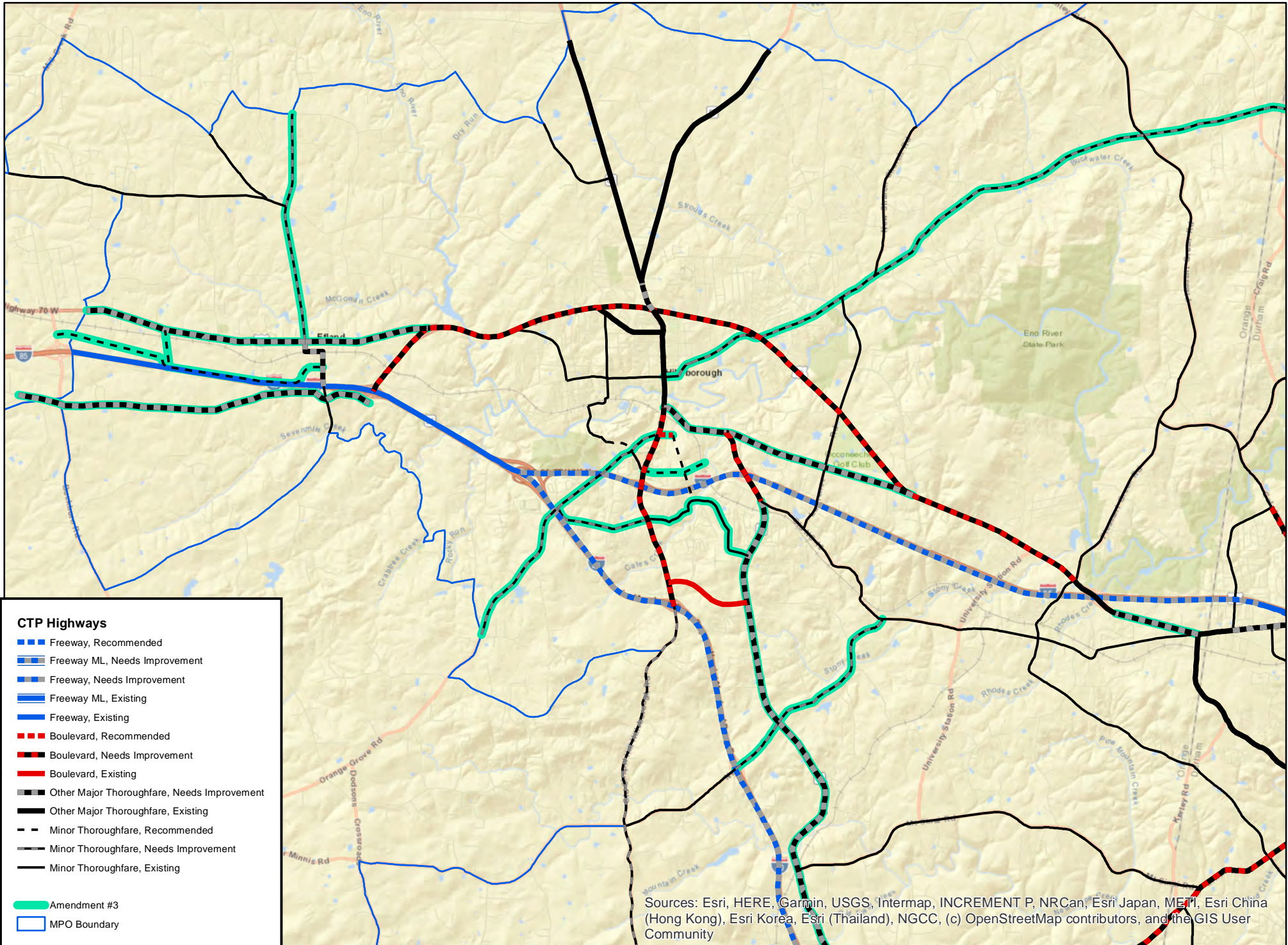


CTP Highways

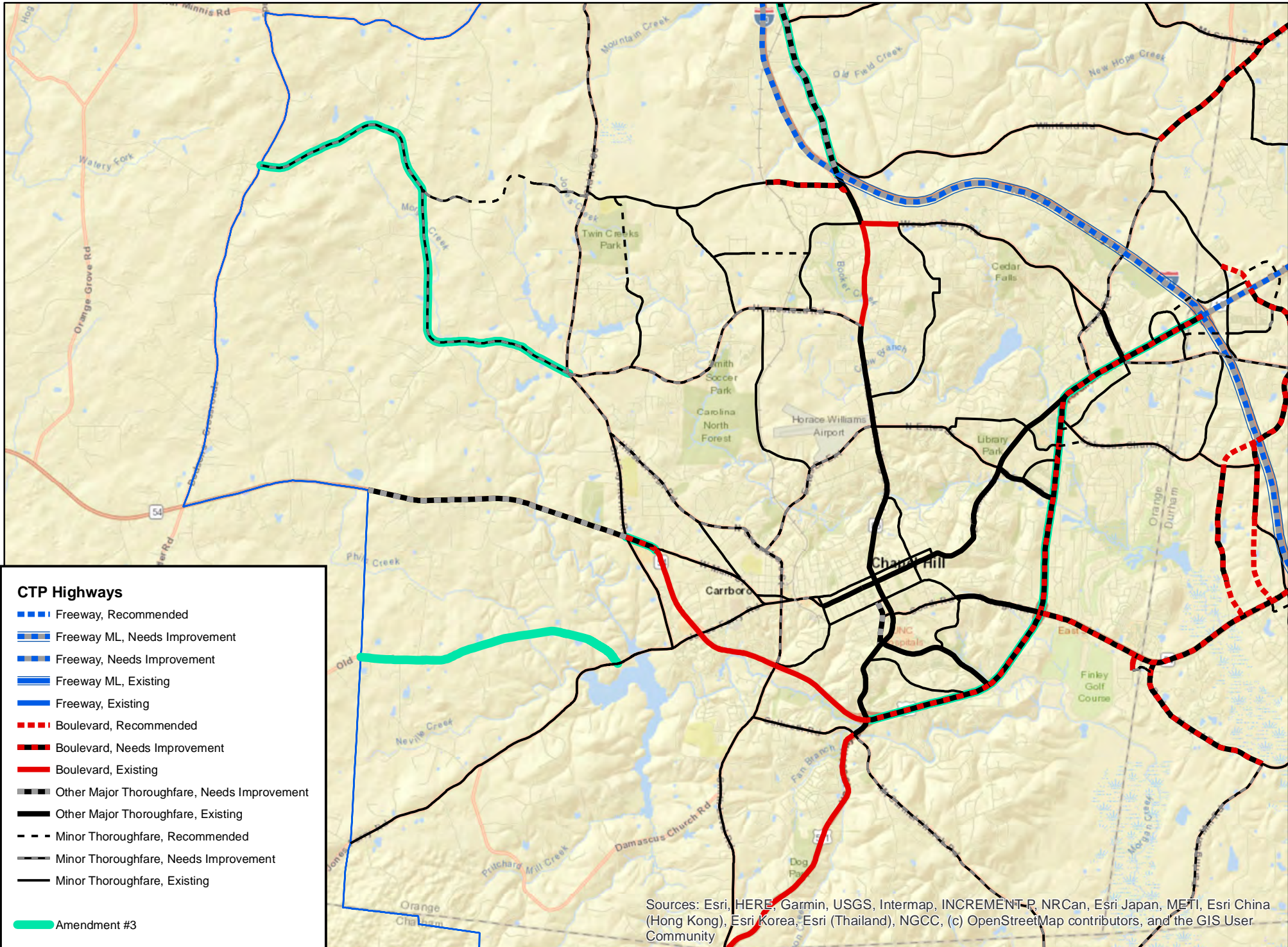
- ▬ Freeway, Recommended
- ▬ Freeway ML, Needs Improvement
- ▬ Freeway, Needs Improvement
- ▬ Freeway ML, Existing
- ▬ Freeway, Existing
- ▬ Boulevard, Recommended
- ▬ Boulevard, Needs Improvement
- ▬ Boulevard, Existing
- ▬ Other Major Thoroughfare, Needs Improvement
- ▬ Other Major Thoroughfare, Existing
- ▬ Minor Thoroughfare, Recommended
- ▬ Minor Thoroughfare, Needs Improvement
- ▬ Minor Thoroughfare, Existing
- ▬ Amendment #3
- ▬ MPO Boundary

Sources: Esri, HERE, Garmin, USGS, Intermap, INCREMENT P, NRCA, (Hong Kong), Esri Korea, Esri (Thailand), NGCC, (c) OpenStreetMap Community

CTP Highways -- Amendment #3 -- Orange County (North)




CTP Highways -- Amendment #3 -- Orange County (South)



Sources: Esri, HERE, Garmin, USGS, Intermap, INCREMENT P, NRCan, Esri Japan, METI, Esri China (Hong Kong), Esri Korea, Esri (Thailand), NGCC, (c) OpenStreetMap contributors, and the GIS User Community

—Interchange and Grade Separations—











The table on the next page identifies two interchanges to be added to the CTP Interchange table. A map on the subsequent page shows the location of those interchanges, depicted as a bright green ball,  . These interchanges are being evaluated as alternatives in long- and mid-term plans.

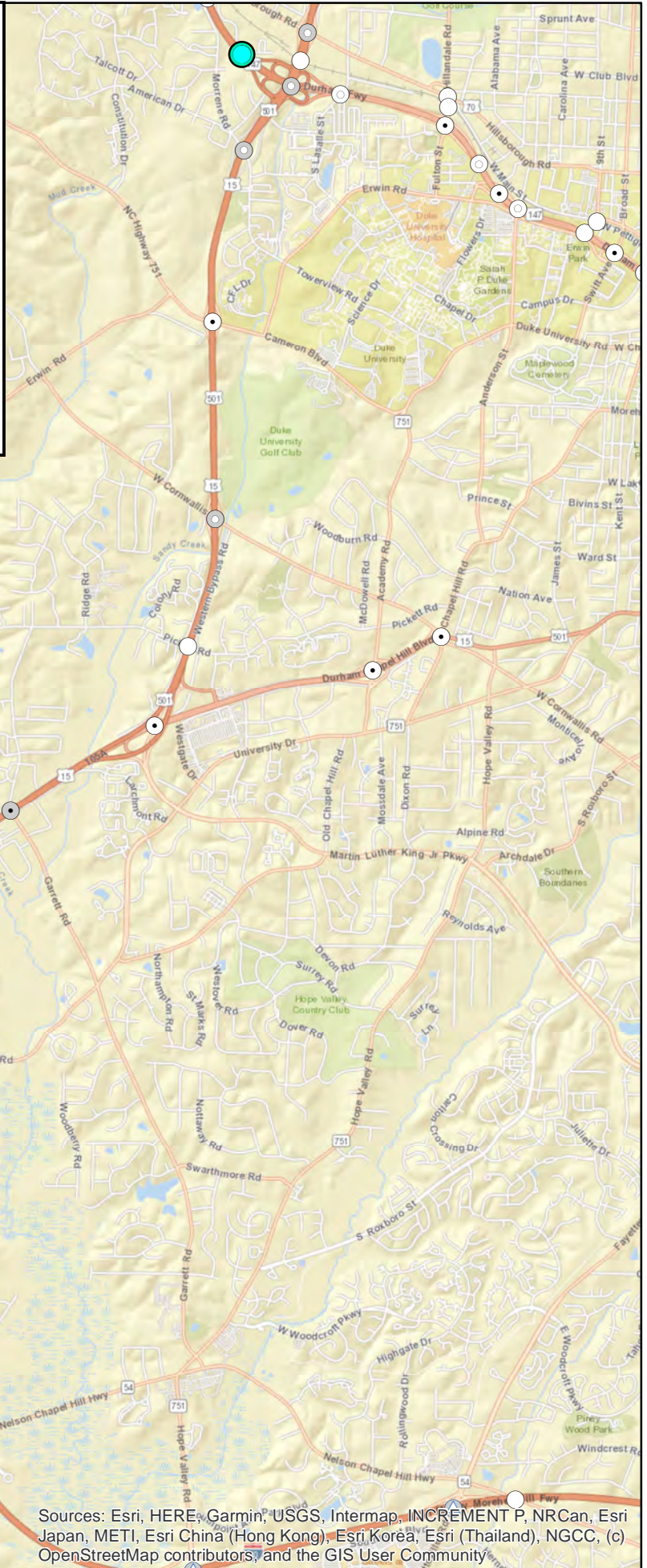
DCHC MPO - Comprehensive Transportation Plan (CTP) MPO Board 04/14/2021 Item 11
Interchanges - Amendment #3

HIGHWAY -- INTERCHANGES AND GRADE SEPARATIONS					
ID	Facility	Type	Status	Juris	Comments
Interstates					
There are not any interstate interchange or grade separation projects.					
US Highways					
There are not any US Highway interchange or grade separation projects.					
NC Routes					
--	NC 147/Cole Mill Rd Extension	Int	Rec	DurCity	Connect US 15-501 Bypass and NC 147 to Cole Mill Rd
	NC 54/Southwest Durham Drive	Int	Rec	DurCity	Connect NC 54 and Southwest Durham Drive
Secondary and Local Roads					
There are not any secondary or local road interchange or grade separation projects.					

CTP Interchanges & Grade Separations -- Amendment #3

MPO Board 04/14/2021 Item 11

-  Interchange-ML, Recommended
-  Interchange-Intersection-ML, Needs Improvement
-  Interchange-Intersection ML, Existing
-  Interchange-Intersection, Recommended
-  Interchange-Intersection, Needs Improvement
-  Interchange-Intersection, Existing
-  Grade Separation, Recommended
-  Grade Separation, Needs Improvement
-  Grade Separation, Existing
-  Amendment #3



Sources: Esri, HERE, Garmin, USGS, Intermap, INCREMENT P, NRCan, Esri Japan, METI, Esri China (Hong Kong), Esri Korea, Esri (Thailand), NGCC, (c) OpenStreetMap contributors, and the GIS User Community

—Rail, Fixed Guideway and Bus Rapid Transit—

The table and map on the next two pages identify high capacity transit and bus rapid transit (BRT) that are to be added to the CTP. The reasons for adding these project include:

- Suspended Light Rail Transit – The suspended Durham-Orange Light Rail Transit plan left major travel corridors without a plan to provide sufficient transit service. In place of the proposed D-O LRT, high capacity transit facilities will be implemented along the former D-O LRT corridor to connect Durham and Chapel Hill. These facilities, which the DCHC MPO added to the 2045 MTP via Amendment #2 in November 2019, will likely use differing combinations of BRT facilities such as dedicated bus lanes, enhanced bus stops, bus stations, signal preemption and jump lanes, and separate bus-only ramps at interchanges.
- Extended High Capacity Transit – High capacity transit services have been extended from the Chapel Hill North-South BRT to Hillsborough, Pittsboro, and Carrboro.

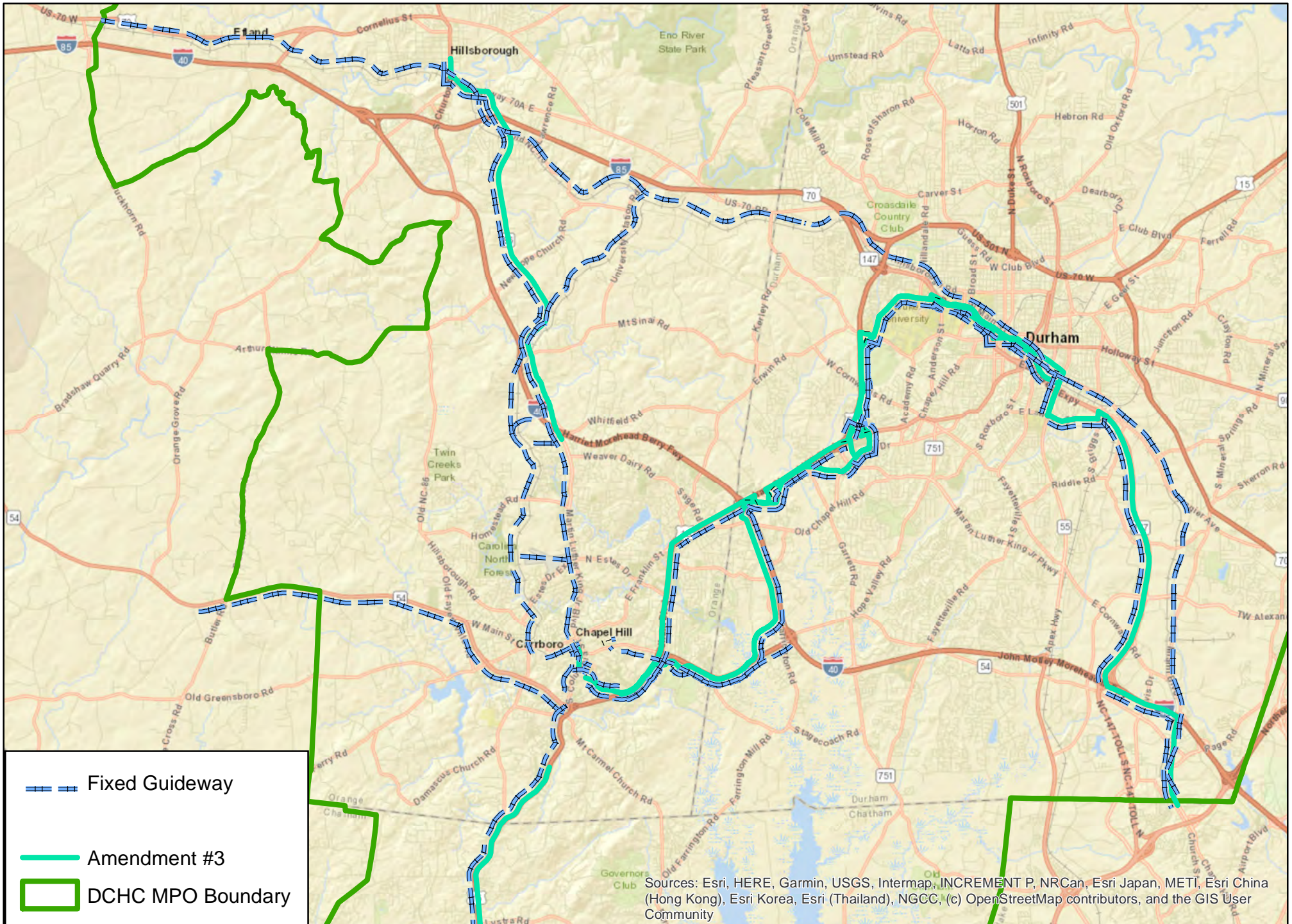
A table and map that depict the deletion of a recommended rail grade separation follow the transit section. CTP Amendment #2 deleted the highway Briggs Avenue Extension (south) and thus the related rail grade separation is no longer viable and should be deleted from the CTP.

DCHC MPO - Comprehensive Transportation Plan (CTP)

RAIL, FIXED GUIDEWAY AND BUS RAPID TRANSIT													
Local ID	Facility/ Route	Section (From - To)	Agency (Operator)	Class	Speed Limit (mph)	Dist. (mi)	Existing System			Proposed System			Other Modes
							Type	ROW (ft)	Trains per day	Type	ROW (ft)	Trains per day	
ORAN0101-R	CHT BRT 15501 [US 15-501, NC 86 (S Columbia St), Mason Farm Rd]	Chatham County Park and Ride on US 15-501 to Mt Moriah Rd, Durham	CHT	--	35-45	40.3	--	--	--	Fixed Guideway (Bus Rapid Transit)	--	High Frequency	--
	CHT BRT US 15-501	Mason Farm Rd to I-40	CHT	--	35-45	4.8	--	--	--	Fixed Guideway (Bus Rapid Transit)	--	High Frequency	--
	CHT BRT (North-South extension to Chatham County)	Southern Village to Chatham County park-and-ride	CHT	--	35-45	2.6	--	--	--	Fixed Guideway (Bus Rapid Transit)	--	High Frequency	--
TE-5205	D-O LRT NEPA Preferred-Alternative Bus Rapid Transit	UNC Hospital on Mason Farm Rd, Chapel Hill (Orange Co) to NCCU-Durham Tech on Alston Ave, Durham (Durham County)	--	--	avg 20-35	17.9	--	--	--	Fixed Guideway (Light Rail Transit) Fixed Guideway (Bus Rapid Transit)	approx 28-62	High Frequency	M
	BRT (via US 15-501, US 15-501 Bypass, and NC 147)	I-40/US 15-501 to NCCU	--	--	45-55	10.2	--	--	--	Fixed Guideway (Bus Rapid Transit)	--	High Frequency	--
	High Capacity Transit (CH/Hillsborough)	Chapel Hill-Hillsborough	CHT	--	35-45	8.6	--	--	--	Fixed Guideway (High Capacity Transit)	--	High Frequency	--
	High Capacity Transit (CH/Pittsboro)	Chapel Hill-Pittsboro	CHT	--	35-45	4.3	--	--	--	Fixed Guideway (High Capacity Transit)	--	High Frequency	--
	Bus Rapid Transit (downtown Durham to RTP - via NC 147 and I-40)	Downtown Durham to RTP	--	--	55-65	10.0	--	--	--	Fixed Guideway (Bus Rapid Transit)	--	High Frequency	--

Strikethrough = Delete text **Bold** = Add text

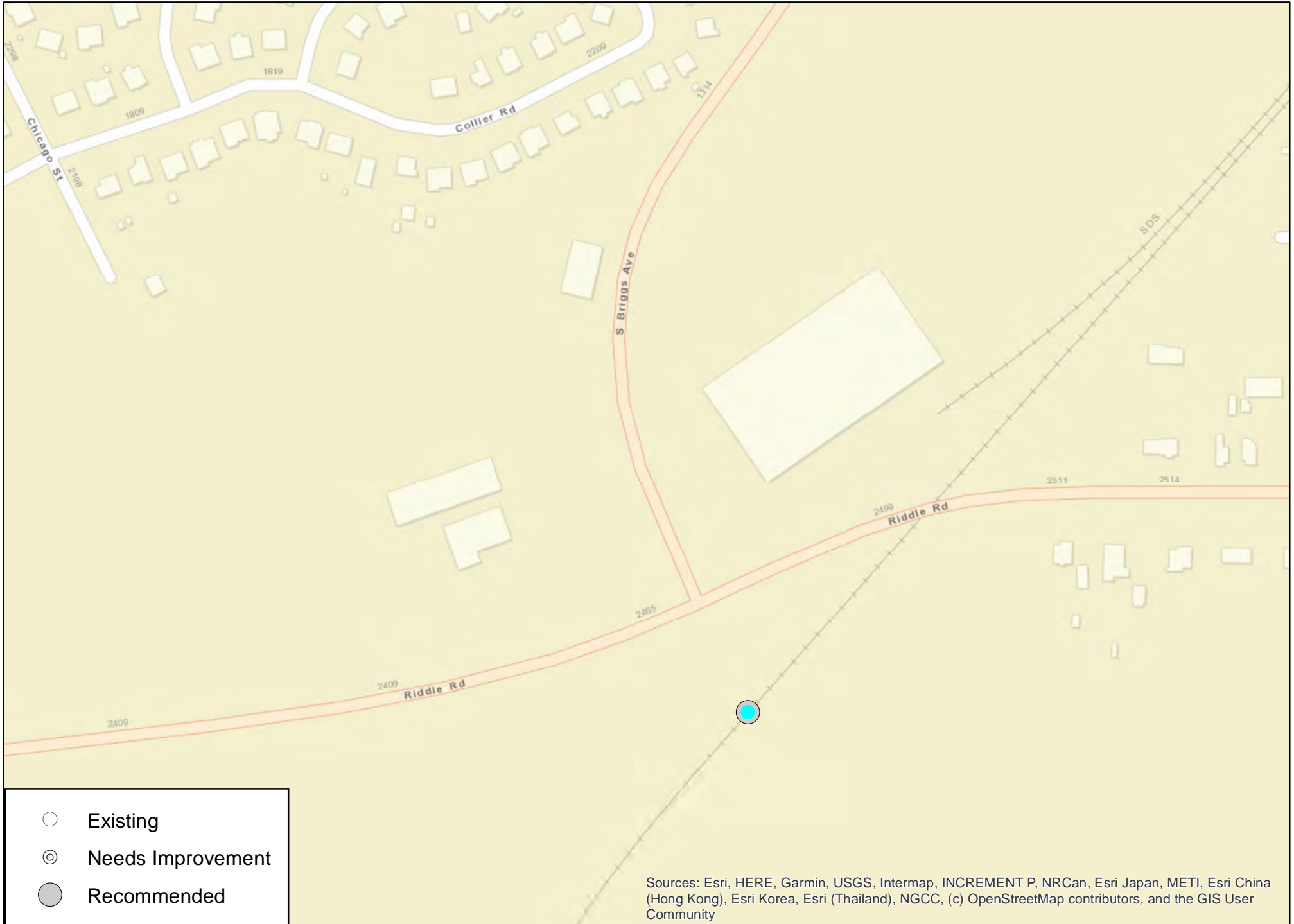
DCHC MPO Comprehensive Transportation Plan (CTP) Amendment #3 -- Fixed Guideway (including BRT)



DCHC MPO Comprehensive Transportation Plan (CTP)

RAIL GRADE SEPARATIONS				
Local ID	Name	Type	Status	Description
	Briggs Av Ext/CSX rail	Grade Separation	Recommended	Grade separate future Briggs Av Ext & CSX rail

DCHC MPO Comprehensive Transportation Plan (CTP) Amendment #3 -- Rail Grade Separation



—Public Transportation (Operational Strategies)—

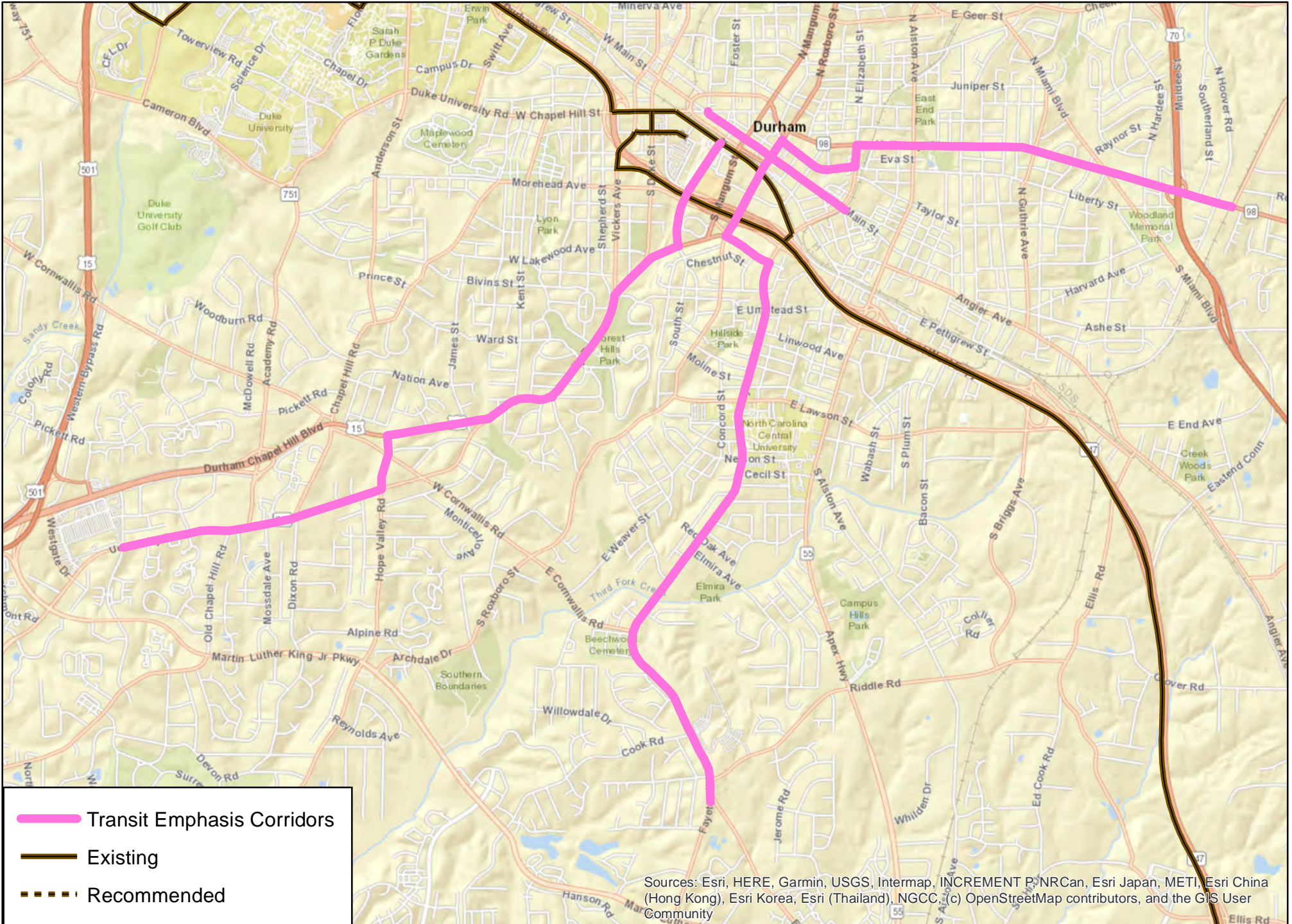
The table and map on the next two pages identify transit emphasis corridor (TEC) projects that are to be added to the CTP. A City of Durham transit plan has identified the need for three transit emphasis corridors. These improvements make it easier for the riders to get to bus stops, make them more comfortable and secure waiting for the bus, and help reduce bus travel delays. The facilities might include sidewalks, crosswalks, curb ramps, pavement markings, shelters, benches, and systems such as prioritized traffic signals.

DCHC MPO Comprehensive Transportation Plan (CTP)

PUBLIC TRANSPORTATION (Operational Strategies)											
Local ID	Facility/ Route	Section (From - To)	Agency	Dist. (mi)	Existing System		AM Peak Headway (min.)	Off Peak Headway (min.)	Proposed System		Other Modes
					Type	Headway			Type	Headway	
--	Fayetteville Street -- Transit Emphasis Corridor	Fayetteville Street Corridor (Route 5)	GoDurham	--	Fixed route	15	15	30	Operational Strategies	Regular	--
--	Holloway Street -- Transit Emphasis Corridor	Holloway Street Corridor and Village Transit Center (Route 3)	GoDurham	--	Fixed route	15	15	30	Operational Strategies	Regular	--
--	Chapel Hill Street -- Transit Emphasis Corridor	Chapel Hill Street Corridor (Route 6)	GoDurham	--	Fixed route	15	15	30	Operational Strategies	Regular	--

DCHC MPO Comprehensive Transportation Plan (CTP) Amendment #3 -- Operational Strategies (Transit Emphasis Corridors)

MPO Board 04/14/2021 Item 11



Sources: Esri, HERE, Garmin, USGS, Intermap, INCREMENT P, NRCan, Esri Japan, METI, Esri China (Hong Kong), Esri Korea, Esri (Thailand), NGCC, (c) OpenStreetMap contributors, and the GIS User Community

—Bicycle, Pedestrian and Multi-Use Path—

Several jurisdictions have updated their local bicycle, pedestrian and multi-use path plans and want to reflect those changes in the CTP. Also, CTP Amendment #3 has added many sidepaths to major roadways based on changes to the Complete Streets policy and guidelines, and has added other multi-use paths to connect those sidepaths into a complete multi-use path network.

The table on the next page shows the proposed changes to bicycle projects and the subsequent table presents the same for multiuse paths. Maps of those bicycle and multiuse path changes follows the tables.

Proposed Bicycle-Pedestrian-Multiuse Changes - DCHC MPO CTP MPO Board 04/14/2021 Item 11

BICYCLE						
Local ID	Facility/ Route	Section (From - To)	Status	Description	Dist. (mile)	Jurisdiction
CHATHAM COUNTY						
--	Andrew's Store Rd	Man's Chapel Rd to US 15-501	Existing	Signage/shared road	3.3	Chat
--	Big Woods Rd	Jack Bennet Rd to Gallup Rd	Existing	Signage/shared road	2.2	Chat
CHAT0101-B	Farrington Mill Rd	Durham County line to Marthas Chapel Rd	Needs Improvement	Wide Paved Shoulder	5.6	Chat
--	Jack Bennet Rd	US 15-501 to Farrington Point Rd	Existing	Signage/shared road	4.1	Chat
--	Lystra Rd	Jack Bennet Rd to Farrington Point Rd	Existing	Signage/shared road	3.7	Chat
--	Manns Chapel Rd	Hamlets Chapel Rd to US 15-501	Existing	Signage/shared road	5.0	Chat
EB-5738	Mt Carmel Church Rd	Orange County line to Old Farrington Point Rd	Needs Improvement	Wide Paved Shoulder	1.2	Chat
CHAT0102-B	NC 751	Durham County line to Martha's Chapel Rd	Needs Improvement	Bicycle Lane	6.1	DurCity, Dur, Chat
CHAT0103-B	O Kelly Chapel Rd	NC 751 to Wake County line	Needs Improvement	Wide Paved Shoulder (from 751 to the ATT)	1.8	Chat
CHAT0104-B	Poythress Rd	Manns Chapel Rd to Lamont Norwood Rd	Needs Improvement	Wide Paved Shoulder	1.4	Chat
CHAT0105-B	US 15-501	Manns Ch Rd to Smith Level Rd	Needs Improvement	Bicycle Lane (Existing c&g and s/w)	1.1	Chat
DURH0403-B	Yates Store Rd	O'Kelly Ch Rd to Grandale Dr/Wake Rd	Recommended	Wide outside lanes on roadway extension	1.4	Cary, Chat

DURHAM COUNTY						
--	Academy Rd/NC 751	Pinecrest Rd to Duke University Rd	Existing	Bicycle Lane	0.5	DurCity
DURH0001-B	Academy Rd/NC 751	University Dr to Pinecrest Rd	Needs Improvement	Bicycle Lane	1.2	DurCity
DURH0002-B	Adcock Rd	Ellis Chapel Rd to Range Rd	Needs Improvement	4' Paved Shoulder	0.9	Dur
DURH0003-B	Airport Rd	Page Rd to Wake County Line	Needs Improvement	Bicycle Lane	0.2	Dur
DURH0004-B	Albany St	Sprunt Ave to Drake Ave	Needs Improvement	Sharrow	0.3	DurCity
DURH0005-B	Alston Ave Extension	Alston Ave to Old Oxford/N Roxboro St	Recommended	Bicycle Lane on roadway extension	3.4	DurCity
DURH0006-B	Amber Pl	Pettigrew St to Humphrey St	Needs Improvement	Sharrow	0.1	DurCity
DURH0007-B	American Dr	Neal Rd to Morreene Rd	Needs Improvement	Sharrow	1.9	DurCity
DURH0009-B	Anderson St	Campus Dr to Duke University Rd	Needs Improvement	Bicycle Lane	0.2	DurCity
DURH0011-B	Anderson St	Cranford Rd to Morehead Ave	Needs Improvement	Bicycle Lane	0.0	DurCity
--	Anderson St	Duke University Rd to Morehead Ave	Existing	Bicycle lane	0.3	DurCity
--	Anderson St	Erwin Rd to Campus Dr	Existing	Bicycle Lane	0.4	DurCity
DURH0008-B	Anderson St	Morehead Ave to Morehead Ave	Needs Improvement	Bicycle Lane	0.1	DurCity

Note: All bicycle segments are on road.

Proposed Bicycle-Pedestrian-Multiuse Changes - DCHC MPO CTP

MPO Board 04/14/2021 Item 11

BICYCLE						
Local ID	Facility/ Route	Section (From - To)	Status	Description	Dist. (mile)	Jurisdiction
--	Anderson St	Morehead Ave to Vesson Ave	Existing	Bicycle lane	0.6	DurCity
DURH0010-B	Anderson St	Vesson Ave to Chapel Hill Rd	Needs Improvement	Bicycle Lane	0.1	DurCity
DURH0012-B	Andrews Chapel Rd	Leesville Rd to county line end	Needs Improvement	4' Paved Shoulder	1.0	Dur
DURH0014-B	Angier Ave	E Main St to Hoover Rd	Needs Improvement	Bicycle Lane	5.7	DurCity, Dur
DURH0013-B	Angier Ave Extension	US 70 to Northern Durham Pkwy	Recommended	Bicycle Lane on roadway extension	0.8	DurCity
DURH0015-B	Archdale Dr	MLK Blvd to Oak Ridge Blvd	Needs Improvement	Bicycle Lane	0.5	DurCity
DURH0016-B	Avondale Dr	N Roxboro St to E Geer St	Needs Improvement	Bicycle Lane	1.1	DurCity
DURH0017-B	Bacon Rd	Roxboro Rd to NC 57	Needs Improvement	4' Paved Shoulder	2.2	Dur, OR
DURH0018-B	Bacon St	Alston Ave to Lawson St	Needs Improvement	Bicycle Lane	1.1	DurCity
DURH0019-B	Bahama Rd	Roxboro Rd to Person County Line	Needs Improvement	4' Paved Shoulder	8.3	Dur
DURH0020-B	Ball Rd	John Jones Rd to Quail Roost Rd	Needs Improvement	4' Paved Shoulder	2.4	Dur
	Baptist Rd	1908 Baptist Rd to Rollingview State Rec Area	Needs Improvement	4' Paved Shoulder	1.8	DurCity, Dur
DURH0021-B	Baptist Rd	Wake Forest Hwy to Boyce Mill Rd	Needs Improvement	4' Paved Shoulder	4.1	DurCity, Dur
--	Barbee Chapel Rd	Downing Creek Pkwy to Finley Forest Dr	Existing	Bicycle Lane	0.5	DurCity, CH
DURH0022-B	Barbee Chapel Rd	Finley Forest Dr to NC 54	Needs Improvement	Bicycle Lane	0.2	CH
DURH0023-B	Barbee Rd	Fayetteville Rd to Herndon Rd	Needs Improvement	Bicycle Lane	2.8	DurCity
DURH0024-B	Bennett Memorial Rd	Hillsborough Rd to Neal Rd	Needs Improvement	Bicycle Lane	0.7	DurCity
DURH0025-B	Berini Dr	League Wy to Cole Mill Rd	Needs Improvement	Sharrow	1.1	DurCity
DURH0026-B	Bill Poole Rd	Roxboro Rd to Orange County Line	Needs Improvement	4' Paved Shoulder	3.2	Dur, OR
	Bivens Rd	St Marys Rd to Calais Dr	Needs Improvement	4' Paved Shoulder	1.3	Dur, OR
DURH0027-B	Bivens Rd	St Marys Rd to Ebenezer Ch Rd	Needs Improvement	Create connection to St-Marys Rd	1.3	Dur, OR
DURH0028-B	Bivins Rd	Craig Rd to Umstead Rd	Needs Improvement	4' Paved Shoulder	2.2	DurCity, Dur
DURH0029-B	Blackwell St	Pettigrew St to Lakewood Ave	Needs Improvement	Sharrow	0.3	DurCity
	Blackwell St	Pettigrew St to Morehead Ave	Needs Improvement	Bicycle Lane	0.3	DurCity
--	Blackwell St	W Morehead Ave to Lakewood Ave	Existing	Bicycle Lane	0.2	DurCity
DURH0030-B	Bowen Rd	Moore's Mill Rd to Person County Line	Needs Improvement	4' Paved Shoulder	0.9	Dur
DURH0031-B	Boyce Mill Rd	Wake Forest Hwy to Old Creedmor Rd	Needs Improvement	4' Paved Shoulder	0.7	Dur
DURH0032-B	Briggs Ave Extension	Pettigrew St to Angier Av	Recommended	Bicycle Lane on roadway extension	0.2	DurCity
DURH0034-B	Broad St	Carver St to Stadium Dr	Needs Improvement	Bicycle Lane	0.3	DurCity
DURH0033-B	Broad St	Stadium Dr to Main St	Existing	Bicycle Lane	2.2	DurCity

Note: All bicycle segments are on road.

Proposed Bicycle-Pedestrian-Multiuse Changes - DCHC MPO CTP MPO Board 04/14/2021 Item 11

BICYCLE						
Local ID	Facility/ Route	Section (From - To)	Status	Description	Dist. (mile)	Jurisdiction
DURH0035-B	Bryant Bridge Trail	NC 147 to Sima Ave	Needs Improvement	Sharrow	0.5	DurCity
DURH0036-B	Burton Rd	Interworth to Cheek Rd	Needs Improvement	4' Paved Shoulder	1.6	Dur
DURH0037-B	Camden Ave	E Club Blvd to Avondale Dr	Needs Improvement	Bicycle Lane	2.0	DurCity
DURH0038-B	Cameron Blvd	Duke University Dr to Constitution Dr	Needs Improvement	Bicycle Lane	2.0	DurCity, Dur
DURH0039-B	Cammie St	Hillandale Rd to Preston Ave	Needs Improvement	Bicycle Lane	0.5	DurCity
--	Campus Dr	Campus Dr to Chapel St	Existing	Bicycle Lane	1.1	DurCity
DURH0040-B	Campus Dr	Pettigrew St to Main St	Needs Improvement	Bicycle Lane	0.3	DurCity
DURH0041-B	Campus Walk Ave	Morreene Rd to LaSalle St	Needs Improvement	Bicycle Lane	0.3	DurCity
DURH0042-B	Capps St	S Alston Ave to Bacon St	Needs Improvement	Bicycle Lane	0.3	DurCity
DURH0043-B	Carolina Cir	Compton Pl to Beverly Dr	Needs Improvement	Sharrow	0.1	DurCity
DURH0045-B	Carpenter Fletcher Rd	Barbee Rd to Woodcroft Parkway	Needs Improvement	Bicycle Lane	0.8	DurCity
DURH0044-B	Carpenter Fletcher Rd	S Alston Ave to E Woodcroft Pkwy	Needs Improvement	Bicycle Lane	0.8	DurCity
DURH0046-B	Carpenter Pond Rd	Leesville Rd to Wake County Line	Needs Improvement	4' Paved Shoulder	4.7	Dur
DURH0047-B	Carpenter Rd	Ferrel Rd to Cheek Rd	Needs Improvement	4' Paved Shoulder	1.1	DurCity, Dur
DURH0048-B	Carver Rd	Red Mountain Rd to Person County Line	Needs Improvement	4' Paved Shoulder	0.6	Dur
	Carver St	Patrick Henry Drive to Danube Ln	Existing	Bicycle Lane	0.6	DurCity, Dur
	Carver St Extension	Danube Ln to Old Oxford Rd	Existing	Bicycle Lane	1.0	DurCity
DURH0049-B	Carver St Extension	Danube Ln to Old Oxford Rd	Recommended	Bicycle lanes on Carver St extension	1.0	DurCity
DURH0050-B	Cassam Rd	Old Oxford Rd to Range Rd	Needs Improvement	4' Paved Shoulder	3.8	Dur
DURH0051-B	Cecil St	Fayetteville St to HWY 55	Needs Improvement	Bicycle Lane	0.4	DurCity
DURH0052-B	Chambers Rd	Bill Poole Rd to Roxboro Rd	Needs Improvement	4' Paved Shoulder	1.9	Dur
DURH0053-B	Chandler Rd	Clayton Rd to Holloway St	Needs Improvement	Bicycle Lane	1.0	DurCity
DURH0054-B	Chapel Dr	Duke University Rd to End	Needs Improvement	Bicycle Lane	0.4	DurCity
DURH0058-B	Chapel Hill Rd	Anderson St to Huron St	Needs Improvement	Bicycle Lane	0.1	DurCity
--	Chapel Hill Rd	Anderson St to Pickett Rd	Existing	Bicycle lane	0.4	DurCity
	Chapel Hill Rd	Chapel Hill St to Anderson St	Needs Improvement	Bicycle Lane	1.0	DurCity
DURH0055-B	Chapel Hill Rd	Chapel Hill St to Cornwallis Rd	Needs Improvement	Bicycle Lane	1.0	DurCity
--	Chapel Hill Rd	Huron St to Prince St	Existing	Bicycle lane	0.2	DurCity
DURH0057-B	Chapel Hill Rd	Pickett Rd to Cornwallis Rd	Needs Improvement	Bicycle Lane	0.1	DurCity
DURH0056-B	Chapel Hill Rd	W Cornwallis Rd to University Dr	Needs Improvement	Bicycle Lane	0.5	DurCity
	Cheek Rd	Creech Rd to Fish Dam Rd	Needs Improvement	Bicycle Lane	1.8	DurCity, Dur
DURH0059-B	Cheek Rd	Geer St to Fish Dam Rd	Needs Improvement	Bicycle Lane	8.2	DurCity, Dur
DURH0060-B	Chin Page Rd	Miami Blvd to Page Rd	Needs Improvement	Bicycle Lane	1.6	DurCity, Dur

Note: All bicycle segments are on road.

Proposed Bicycle-Pedestrian-Multiuse Changes - DCHC MPO CTP MPO Board 04/14/2021 Item 11

BICYCLE						
Local ID	Facility/ Route	Section (From - To)	Status	Description	Dist. (mile)	Jurisdiction
DURH0061-B	Circuit Dr	Research Dr to Towerview Rd	Needs Improvement	Bicycle Lane	0.5	DurCity
DURH0062-B	Clayton Rd	Cheek Rd to Holloway St	Needs Improvement	Bicycle Lane	1.8	DurCity, Dur
DURH0063-B	Clermont Rd	Grandale Dr to End	Needs Improvement	Bicycle Lane	0.8	DurCity
DURH0064-B	Cole Mill Rd	Hillsborough Rd to Rose of Sharon Rd	Needs Improvement	Bicycle Lane	1.4	DurCity
DURH0065-B	Cole Mill Rd	Rose of Sharon Rd to Orange County Line	Needs Improvement	Bicycle Lane	3.2	DurCity, Dur, OR
	Coley Rd	Wake Forest Hwy to 2001 Coley Rd	Needs Improvement	4' Paved Shoulder	2.0	Dur
DURH0066-B	Coley Rd	Wake Forest Hwy to Carpenter Pond Rd	Needs Improvement	4' Paved Shoulder	3.7	Dur
DURH0067-B	Colonial St	Camden Ave to Markham Ave	Needs Improvement	Sharrow	0.1	DurCity
DURH0068-B	Compton Pl	Forest Hills Blvd to Carolina Cir	Needs Improvement	Sharrow	0.1	DurCity
DURH0069-B	Constitution Dr	American Dr to NC 751	Needs Improvement	Bicycle Lane	0.6	DurCity, Dur
DURH0070-B	Cook Rd	Cornwallis Rd to Juliette Dr	Needs Improvement	Bicycle Lane	1.7	DurCity
DURH0071-B	Cooksbury Dr	E Geer St to End	Needs Improvement	4' Paved Shoulder	0.6	Dur
	Cothran Rd	Bill Poole Rd to Bunny Rd	Needs Improvement	4' Paved Shoulder	0.9	Dur
DURH0072-B	Craig Rd	Bivins Rd to Umstead Rd	Needs Improvement	4' Paved Shoulder	2.2	Dur, OR
DURH0073-B	Cranford Rd	Anderson St to NC 751	Needs Improvement	Sharrow	0.4	DurCity
DURH0074-B	Creech Rd	Cheek Rd to Redwood Rd	Needs Improvement	4' Paved Shoulder	0.9	Dur
DURH0075-B	Croasdaile Farm Parkway	Carver St to Hillandale Rd	Needs Improvement	Bicycle Lane	1.3	DurCity
DURH0076-B	Danube Ln	Hebron Rd to Old Oxford Rd	Needs Improvement	Bicycle Lane	1.6	DurCity, Dur
DURH0077-B	Davis Dr	Cornwallis Rd to Wake County Line	Needs Improvement	Bicycle Lane	2.8	DurCity, Dur
DURH0078-B	Dearborn Dr	Old Oxford Rd to Club Blvd	Needs Improvement	Bicycle Lane	1.6	DurCity
--	Del Webb Arbors Dr	Leesville Rd to Wake County border	Existing	Bicycle Lane	1.4	DurCity
DURH0079-B	Denfield St	Hebron Rd to Roxboro St	Needs Improvement	Bicycle Lane	0.7	DurCity
DURH0080-B	Dixon Rd	University Dr to Martin Luther King Jr Pkwy	Needs Improvement	Bicycle Lane	0.7	DurCity
DURH0081-B	Doc Nichols Rd	Olive Branch Rd to Leesville Rd	Needs Improvement	4' Paved Shoulder	1.9	Dur
--	Downing Creek Pkwy	NC 54 to Barbee Chapel Rd	Existing	Bicycle Lane	0.9	DurCity
DURH0082-B	Drew St	Miami Blvd to N Alston Ave	Needs Improvement	Bicycle Lane	0.5	DurCity
DURH0083-B	Duke Homestead Rd	Guess Rd to Duke St	Needs Improvement	Bicycle Lane	1.6	DurCity
--	Duke University Rd	Swift Ave to Academy Rd	Existing	Bicycle Lane	1.1	DurCity
DURH0084-B	Dunnegan Rd	St Mary's Rd to End	Needs Improvement	4' Paved Shoulder	0.4	Dur
DURH0085-B	Dunwoody Rd	Bahama Rd to Hampton Rd	Needs Improvement	4' Paved Shoulder	1.8	Dur
DURH0087-B	Durham-Chapel Hill Blvd/US 15-501 Bus	Chapel Hill Rd to Nation Ave	Needs Improvement	Bicycle Lane	0.1	DurCity

Note: All bicycle segments are on road.

Proposed Bicycle-Pedestrian-Multiuse Changes - DCHC MPO CTP MPO Board 04/14/2021 Item 11

BICYCLE						
Local ID	Facility/ Route	Section (From - To)	Status	Description	Dist. (mile)	Jurisdiction
DURH0086-B	Durham-Chapel Hill Blvd/US 15-501 Bus	James St to University Dr	Needs Improvement	Bicycle Lane	0.0	DurCity
--	Durham-Chapel Hill Blvd/US 15-501 Bus	Nation Ave to James St	Existing	Buffered Bicycle Lane	0.7	DurCity
DURH0088-B	Durham-Chapel Hill Blvd/US 15-501 Bus	Westgate Dr to Shannon Rd	Needs Improvement	Bicycle Lane	0.4	DurCity
DURH0089-B	E Barbee Chapel Rd	Farrington Rd to Easement Trail	Needs Improvement	Bicycle Lane	0.7	Dur
DURH0090-B	E Carver St	Ben Franklin Blvd to Danube Ln	Needs Improvement	Bicycle Lane	0.6	DurCity, Dur
DURH0091-B	E Club Blvd	Hillandale Rd to Roxboro St	Needs Improvement	Bicycle Lane	2.7	DurCity, Dur
--	E Cornwallis Rd	Fayetteville St to Miami Blvd	Existing	Bicycle lane	4.5	DurCity, Dur
DURH0092-B	E Forest Hills Blvd	Oak Dr to Compton Pl	Needs Improvement	Sharrow	0.4	DurCity
DURH0094-B	E Geer St	Junction Rd to north of Redwood Rd	Needs Improvement	4' Paved Shoulder	4.1	Dur
	E Geer St	Washington St to Miami Blvd	Needs Improvement	Bicycle Lane	1.2	DurCity, Dur
DURH0095-B	E Lakewood Ave	S Mangum St to Fayetteville St	Needs Improvement	Bicycle Lane	0.3	DurCity
--	E Lawson St	Bacon St to S Briggs Ave	Existing	Bicycle Lane	0.5	DurCity
DURH0096-B	E Lawson St	S Roxboro St to Bacon St	Needs Improvement	Bicycle Lane	1.3	DurCity
	E Main St	Elizabeth St to Miami Blvd	Needs Improvement	Bicycle Lane	1.7	DurCity
	E Main St	Roxboro St to Elizabeth St	Existing	Bicycle Lane	0.4	DurCity
DURH0097-B	E Main St	Roxboro St to Miami Blvd	Needs Improvement	Bicycle Lane	2.1	DurCity
DURH0098-B	E Pettigrew St	Chapel Hill St to Harnett St	Needs Improvement	Bicycle Lane	2.1	DurCity
DURH0099-B	E Pettigrew St	Duane St to Ellis Rd	Needs Improvement	Bicycle Lane	0.1	DurCity
--	E Pettigrew St	Harnett St to Duane St	Existing	Striped Shoulder	0.7	DurCity
DURH0100-B	E Trinity Ave	Roxboro St to End	Needs Improvement	Bicycle Lane	0.4	DurCity
DURH0101-B	E Woodcroft Pkwy	Fayetteville Rd to Carpenter Fletcher Rd	Needs Improvement	Bicycle Lane	1.8	DurCity
DURH0102-B	East End Ave	Angier Ave to Rowena Ave	Needs Improvement	Bicycle Lane	0.5	DurCity
DURH0103-B	Ebenezer Church Rd	Bivins Rd to Pleasant Green Rd	Needs Improvement	4' Paved Shoulder	1.2	Dur, OR
DURH0104-B	Ed Cook Rd	So-Hi Dr to Ellis Rd	Needs Improvement	Bicycle Lane	0.9	DurCity
DURH0105-B	Ellis Chapel Rd	Bahama Rd to Granville County Line	Needs Improvement	4' Paved Shoulder	2.5	Dur
DURH0106-B	Ellis Rd	Miami Blvd to Angier Ave	Needs Improvement	Bicycle Lane	4.1	DurCity, Dur
DURH0107-B	Emperor Blvd	Miami Blvd to Page Rd	Needs Improvement	Bicycle Lane	1.2	DurCity
DURH0108-B	Ephesus Church Rd	Farrington Rd to Pope Rd	Needs Improvement	Bicycle Lane	0.6	DurCity, Dur
	Ephesus Church/Pope Rd	Fordham to Colony Woods Dr	Needs Improvement	Bicycle Lane	1.3	DurCity, Dur, CH
DURH0109-B	Ephesus Church/Pope Rd	Fordham to Old Durham-Chapel Hill Rd	Needs Improvement	Bicycle Lane	2.5	DurCity, Dur, CH

Note: All bicycle segments are on road.

Proposed Bicycle-Pedestrian-Multiuse Changes - DCHC MPO CTP

MPO Board 04/14/2021 Item 11

BICYCLE						
Local ID	Facility/ Route	Section (From - To)	Status	Description	Dist. (mile)	Jurisdiction
--	Erwin Rd	Anderson St to W Pettigrew	Existing	Bicycle lane	0.4	DurCity
DURH0110-B	Erwin Rd	Cameron Blvd to Anderson St	Needs Improvement	Bicycle Lane	1.8	DurCity
DURH0111-B	Erwin Rd	NC 751 to Orange County Line	Needs Improvement	Bicycle Lane	3.1	DurCity, Dur, OR
DURH0112-B	Erwin Rd	W Pettigrew St to 9th Street	Needs Improvement	Bicycle Lane	0.1	DurCity
DURH0113-B	Falkirk Dr	Heather Glen Rd to Quincemore Rd	Needs Improvement	Sharrow	0.1	Dur
DURH0114-B	Farrington Mill Rd	Farrington Rd to Orange County Line	Needs Improvement	4' Paved Shoulder	2.0	Dur
DURH0115-B	Farrington Rd	Barbee Chapel Rd to Old Chapel Hill Rd	Needs Improvement	Bicycle Lane	4.5	DurCity, Dur
DURH0116-B	Farrington Rd- Realignment	NC 54 to Farrington Rd	Recommended	Bicycle Lane on roadway- extension	0.9	DurCity, Dur
	Fayetteville	Nelson St to Mutual Dr	Existing	Bicycle Lane	1.0	DurCity
DURH0117-B	Fayetteville Rd	Scott King Rd to Hwy 751	Needs Improvement	Make Connection	0.1	Dur
DURH0123-B	Fayetteville Rd	Scott King Rd to Massey Chapel Rd	Needs Improvement	Bicycle Lane	1.4	DurCity, Dur
	Fayetteville St	Main St to Nelson St	Needs Improvement	Bicycle Lane	1.5	DurCity
DURH0119-B	Fayetteville St	Main St to Pilot	Needs Improvement	Bicycle Lane	2.2	DurCity
DURH0118-B	Fayetteville St	Woodcroft Pkwy to Massey Chapel Rd	Needs Improvement	Bicycle Lane	2.1	DurCity, Dur
U-6021- DURH0120-B	FayettevilleA2	Woodcroft to MLK	Needs Improvement	Bicycle Lane	1.6	DurCity
DURH0121-B	FayettevilleA3	MLK to Buxton	Needs Improvement	Bicycle Lane	0.7	DurCity
DURH0122-B	FayettevilleA4	Buxton to Pilot	Needs Improvement	Bicycle Lane	1.1	DurCity
DURH0124-B	Fenwick Pkwy	Herndon Rd to Lyon Farm Rd	Needs Improvement	Bicycle Lane	0.5	DurCity, Dur
DURH0125-B	Ferrand Rd	Rocky Springs Rd to Cohnwood Dr	Needs Improvement	Sharrow	0.2	DurCity
DURH0126-B	Ferrell Rd	E Club Blvd to E Geer St	Needs Improvement	4' Paved Shoulder	1.4	Dur
--	Fifteenth St	Main St to Hillsborough Rd	Existing	Bicycle Lane	0.2	DurCity
DURH0127-B	Fletchers Chapel Rd	Cheek Rd to Mineral Springs Rd	Needs Improvement	4' Paved Shoulder	1.6	Dur
DURH0128-B	Flowers Dr	Erwin Rd to Campus Dr	Needs Improvement	Bicycle Lane	0.7	DurCity
DURH0130-B	Foster St	Monmouth Ave to Trinity Ave	Needs Improvement	Bicycle Lane	0.1	DurCity
DURH0129-B	Foster St	Trinity Ave to Chapel Hill St	Needs Improvement	Bicycle Lane	0.6	DurCity
DURH0131-B	Fountain Ridge Rd	Pope Road to Orange County Line	Needs Improvement	Sharrow	0.7	Dur, CH
DURH0132-B	Freeman Rd	Clayton Rd to Mineral Springs Rd	Needs Improvement	Bicycle Lane	0.9	DurCity, Dur
DURH0133-B	Front St	Hillandale Rd to Carver St	Needs Improvement	Bicycle Lane	0.6	DurCity
DURH0134-B	Fulton St	Erwin Rd to NC 147	Needs Improvement	Bicycle Lane	0.4	DurCity
DURH0135-B	Garrett Rd	Pickett Rd to Hope Valley Rd	Needs Improvement	Bicycle Lane	4.1	DurCity
DURH0136-B	Gibson Rd	Lynn Rd to Mineral Springs Rd	Needs Improvement	Bicycle Lane	0.8	DurCity, Dur
DURH0137-B	Glendale Ave	Club Blvd to Leon St	Needs Improvement	Sharrow	0.7	DurCity

Note: All bicycle segments are on road.

Proposed Bicycle-Pedestrian-Multiuse Changes - DCHC MPO CTP MPO Board 04/14/2021 Item 11

BICYCLE						
Local ID	Facility/ Route	Section (From - To)	Status	Description	Dist. (mile)	Jurisdiction
DURH0138-B	Glenn Rd	Club Blvd to Red Mill Rd	Needs Improvement	4' Paved Shoulder	3.7	DurCity, Dur
DURH0139-B	Glenn School Rd	Geer St to Glenn Rd	Needs Improvement	4' Paved Shoulder	0.8	DurCity, Dur
DURH0140-B	Glover Rd	Ellis Rd to Angier Ave	Needs Improvement	Bicycle Lane	1.2	DurCity, Dur
DURH0141-B	Glover Rd Extension	Angier Av to US 70	Recommended	Bicycle Lane on roadway-extension	0.6	DurCity
DURH0142-B	Goodwin Rd	Roxboro Rd to Infinity Rd	Needs Improvement	4' Paved Shoulder	2.3	DurCity, Dur
DURH0143-B	Grandale Dr	Barbee Rd to Orange County Line	Needs Improvement	Bicycle Lane	2.9	DurCity, Dur, Chat
DURH0144-B	Gray Ave	Roxboro St to Hanover St	Needs Improvement	Bicycle Lane	0.4	DurCity
DURH0145-B	Greenhaven Dr	Baptist Rd to End	Needs Improvement	4' Paved Shoulder	0.1	Dur
DURH0146-B	Guess Rd	Club Blvd to Umstead Rd	Needs Improvement	Bicycle Lane	7.1	DurCity, Dur, OR
DURH0148-B	Guess Rd	Guess Rd to Club	Needs Improvement	Bicycle Lane	0.1	DurCity
DURH0147-B	Guess Rd	Umstead Rd to Orange County Line	Needs Improvement	Bicycle Lane	5.1	DurCity
DURH0149-B	Gurley St	Dowd St to E Geer St	Needs Improvement	Sharrow	0.2	DurCity
DURH0150-B	Hale St	Knox St to Knox St	Needs Improvement	Sharrow	0.0	DurCity
DURH0151-B	Hall Rd	Bahama Rd to Dunwiddy Rd	Needs Improvement	4' Paved Shoulder	1.5	Dur
DURH0152-B	Hamilton Way	Sedwick Rd to End	Needs Improvement	Bicycle Lane	0.1	Dur
DURH0153-B	Hamlin Rd	Old Oxford Rd to End	Needs Improvement	4' Paved Shoulder	4.8	DurCity, Dur
	Hamlin Rd	Red Mill Rd to End	Needs Improvement	4' Paved Shoulder	1.3	DurCity, Dur
DURH0154-B	Hampton Rd	Range Rd to Red Mountain Rd	Needs Improvement	4' Paved Shoulder	4.5	Dur
DURH0155-B	Hanover St	Gray Ave to Juniper St	Needs Improvement	Bicycle Lane	0.0	DurCity
DURH0156-B	Hardee St	Geer St to Liberty St	Needs Improvement	Bicycle Lane	1.4	DurCity
DURH0157-B	Haverford St	Leon St to Broad St	Needs Improvement	Bicycle Lane	0.1	DurCity
DURH0158-B	Heather Glen Rd	Russell Rd to Falkirk Dr	Needs Improvement	Sharrow	0.2	Dur
DURH0159-B	Hebron Rd	Denfield Rd to Old Oxford Rd	Needs Improvement	Bicycle Lane	1.6	DurCity, Dur
DURH0160-B	Hebron Rd Extension	Hebron Rd to US 501 (N Roxboro Rd)	Recommended	Bicycle Lane on roadway-extension	0.5	DurCity
DURH0161-B	Hereford Rd	Redwood Rd to Cheek Rd	Needs Improvement	4' Paved Shoulder	0.6	Dur
DURH0162-B	Herndon Rd	Fayetteville Rd to Scott King Rd	Needs Improvement	Bicycle Lane	2.6	DurCity, Dur
DURH0163-B	Highgate Dr	Woodcroft Parkway to NC 54	Needs Improvement	Bicycle Lane	0.7	DurCity
--	Hillandale Rd	Carver St to Front St	Existing	Bicycle Lane	0.5	DurCity
DURH0165-B	Hillandale Rd	Front St to Fulton St	Needs Improvement	Bicycle Lane	1.2	DurCity
DURH0164-B	Hillandale Rd	Rose of Sharon Rd to Carver St	Needs Improvement	Bicycle Lane	2.0	DurCity
DURH0166-B	Hillsborough Rd	9th St to Sparger Rd	Needs Improvement	Bicycle Lane	3.9	DurCity
DURH0167-B	Hillsborough Rd	Sparger Rd to Orange County Line	Needs Improvement	Bicycle Lane	0.5	DurCity, OR

Note: All bicycle segments are on road.

Proposed Bicycle-Pedestrian-Multiuse Changes - DCHC MPO CTP MPO Board 04/14/2021 Item 11

BICYCLE						
Local ID	Facility/ Route	Section (From - To)	Status	Description	Dist. (mile)	Jurisdiction
DURH0168-B	Holder Rd	S Mineral Springs Rd to Sherron Rd	Needs Improvement	Bicycle Lane	1.5	Dur
DURH0169-B	Holloway St	Roxboro Rd to Ganyard Farm Way	Needs Improvement	Bicycle Lane	3.6	DurCity, Dur
	Holloway St	Roxboro Rd to N. Miami Blvd	Needs Improvement	Bicycle Lane	1.6	DurCity, Dur
DURH0170-B	Hope Valley Rd	Hope Valley Rd to Durham Chapel Hill Blvd	Needs Improvement	Bicycle Lane	4.3	DurCity
DURH0171-B	Hopkins Rd	Bill Poole Rd to South Lowell Rd	Needs Improvement	4' Paved Shoulder	3.5	Dur, OR
DURH0174-B	Hopson Rd	NC 55 to NC 147	Needs Improvement	Bicycle Lane	1.5	Dur
DURH0173-B	Hopson Rd	S Alston Ave to Hopson Rd	Needs Improvement	Bicycle Lane	0.4	Dur
DURH0172-B	Hopson Rd	Triangle Expressway to S Miami Blvd	Needs Improvement	Bicycle Lane	0.9	DurCity, Dur
DURH0175-B	Hopson Rd Extension	NC 55 to Grandale Dr	Recommended	Bicycle Lane on roadway-extension	1.4	Dur
DURH0176-B	Horton Rd	Hillandale Rd to Roxboro St	Needs Improvement	Bicycle Lane	2.0	DurCity
DURH0177-B	Humphrey St	Amber Pl to Sowell St	Needs Improvement	Sharrow	0.0	DurCity
DURH0178-B	Hurley Rd	Cheek Rd to End	Needs Improvement	4' Paved Shoulder	0.2	Dur
DURH0179-B	Hwy 501	Monk Rd to Durham/Person County line	Needs Improvement	Bicycle Lane	13.2	DurCity, Dur
DURH0180-B	Hwy 55	Wake County Line to S Alston Ave	Needs Improvement	Bicycle Lane	7.3	DurCity, Dur
DURH0181-B	Hwy 751	Constitution Dr to Hillsborough Rd	Needs Improvement	Bicycle Lane	2.2	Dur, OR
DURH0182-B	Hwy 751	Fayetteville Rd to Stagecoach Rd	Needs Improvement	Bicycle Lane	2.1	DurCity, Dur
DURH0183-B	Indian Trl	Hillandale Rd to Albany St	Needs Improvement	Sharrow	0.4	DurCity
DURH0184-B	Infinity Rd	Snow Hill Rd to Roxboro St	Needs Improvement	4' Paved Shoulder	2.8	DurCity, Dur
DURH0185-B	Isham Chambers Rd	Range Rd to 6063 Isham Chambers Rd	Needs Improvement	4' Paved Shoulder	1.3	Dur
DURH0186-B	Jackie Robinson Dr	Blackwell St to Julian Carr St	Needs Improvement	Bicycle Lane	0.1	DurCity
DURH0187-B	James St	Lakewood Ave to University Dr	Needs Improvement	Bicycle Lane	0.9	DurCity
DURH0188-B	Jeffries Rd	Glen Rd to Intercross Rd	Needs Improvement	4' Paved Shoulder	1.2	DurCity, Dur
DURH0189-B	Jock Rd	Old Oxford Rd to Joe Ellis Rd	Needs Improvement	4' Paved Shoulder	1.8	Dur
DURH0190-B	Joe Ellis Rd	Jock Rd to Wiley Mangum Rd	Needs Improvement	4' Paved Shoulder	0.8	Dur
DURH0191-B	John Jones Rd	Roxboro Rd to Stagville Rd	Needs Improvement	4' Paved Shoulder	2.4	Dur
DURH0192-B	Johnson Mill Rd	South Lowell Rd to Mason Rd	Needs Improvement	4' Paved Shoulder	4.3	Dur
DURH0193-B	Juliette Dr	American Tobacco Trail to Fayetteville Rd	Needs Improvement	Bicycle Lane	0.0	DurCity
--	Juliette Dr	Kissimee Ct to American Tobacco Trail	Existing	Bicycle Lane	0.7	DurCity
DURH0194-B	Juliette Dr	S Roxboro St to Kissimee Ct	Needs Improvement	Bicycle Lane	0.1	DurCity
DURH0195-B	Junction Rd	Geer St to Holloway St	Needs Improvement	Bicycle Lane	2.9	DurCity, Dur
DURH0196-B	Juniper St	Miami Blvd to Gray Ave	Needs Improvement	Bicycle Lane	0.7	DurCity
DURH0197-B	Kelvin Dr	Bivins Rd to Russell Rd	Needs Improvement	4' Paved Shoulder	0.5	Dur
DURH0198-B	Kemp Rd	Wake Forest Hwy to Carpenter Pond Rd	Needs Improvement	4' Paved Shoulder	3.2	Dur

Note: All bicycle segments are on road.

Proposed Bicycle-Pedestrian-Multiuse Changes - DCHC MPO CTP MPO Board 04/14/2021 Item 11

BICYCLE						
Local ID	Facility/ Route	Section (From - To)	Status	Description	Dist. (mile)	Jurisdiction
DURH0199-B	Kenan Rd	Duke Homestead Rd to Carver St	Needs Improvement	Sharrow	0.4	DurCity
DURH0200-B	Kenmore Rd	Duke Homestead Rd to Stadium Dr	Needs Improvement	Bicycle Lane	0.2	DurCity
DURH0201-B	Kent St	Chapel Hill St to University Dr	Needs Improvement	Bicycle Lane	1.4	DurCity
DURH0202-B	Kerley Rd	Erwin Rd to NC 751	Needs Improvement	Bicycle Lane	2.5	Dur, OR
DURH0203-B	Kirkwood Dr	Guess Rd to Stadium Dr	Needs Improvement	Bicycle Lane	0.7	DurCity
DURH0204-B	Kit Creek Rd	Alston Ave to Wake County Line	Needs Improvement	Bicycle Lane	0.3	Dur
DURH0205-B	Laboratory Dr	Davis Dr to End of Laboratory Dr	Needs Improvement	Sharrow	0.5	Dur
DURH0206-B	Lakewood Ave	Chapel Hill Rd to University Dr	Needs Improvement	Bicycle Lane	1.0	DurCity
DURH0207-B	Latta Rd	Roxboro St to Guess Rd	Needs Improvement	Bicycle Lane	1.2	DurCity
DURH0208-B	League Way	Clarion Dr to Berini Dr	Needs Improvement	Sharrow	0.1	DurCity
DURH0209-B	Leesville Rd	HWY 70 to Wake County Line	Needs Improvement	Bicycle Lane	3.8	DurCity, Dur
DURH0210-B	Leesville Rd realignment	Leesville Rd to US 70	Recommended	Bicycle Lane on realignment	0.8	DurCity
DURH0212-B	Leon St	Haverford St to Broad St	Needs Improvement	Bicycle Lane	0.1	DurCity
--	Leon St	Haverford St to US 501 (N Duke St)	Existing	Bicycle Lane	0.5	DurCity
DURH0211-B	Leon St	N Duke St to Glendale Ave	Needs Improvement	Bicycle Lane	0.1	DurCity
DURH0213-B	Liberty St	Chapel Hill St to Miami Blvd	Needs Improvement	Bicycle Lane	2.1	DurCity
DURH0214-B	Louis Stephens Dr	Little Dr to Hopson Rd	Needs Improvement	Bicycle Lane	0.6	Dur
DURH0215-B	Lumley Rd	Miami Blvd to TW Alexander Dr	Needs Improvement	Bicycle Lane	2.2	DurCity, Dur
DURH0216-B	Lynn Rd	Gibson Rd to Holloway St	Needs Improvement	Bicycle Lane	0.9	DurCity
DURH0217-B	Lynn Rd Extension	US 70 to Lynn Rd/Gibson Rd	Recommended	Bicycle Lane on roadway extension	1.1	DurCity
DURH0218-B	Madden Ave	Milton Rd to Roxboro Rd	Needs Improvement	4' Paved Shoulder	0.3	Dur
DURH0219-B	Mangum Roxboro Connector	S Mangum St to E Lakewood Ave	Needs Improvement	Bicycle Lane	0.1	DurCity
DURH0220-B	Market St	Main St to Chapel Hill St	Needs Improvement	Sharrow	0.1	DurCity
--	Martin Luther King Jr Pkwy	NC55 to University Dr	Existing	Bicycle Lane	4.9	DurCity
DURH0221-B	Maryland Ave	Club Blvd to Guess Rd	Needs Improvement	Sharrow	0.6	DurCity
DURH0222-B	Mason Rd	Guess Rd to Roxboro Rd	Needs Improvement	4' Paved Shoulder	2.5	Dur
DURH0223-B	Massey Chapel Rd	Fayetteville Rd to Herndon Rd	Needs Improvement	Bicycle Lane	0.9	DurCity, Dur
DURH0224-B	Massey Chapel Rd	Hope Valley Rd to Fayetteville Rd	Needs Improvement	Bicycle Lane	0.9	DurCity, Dur
DURH0225-B	Maughan Dr	TW Alexander to Maughan Dr	Needs Improvement	Sharrow	0.3	Dur
--	Maxwell Ave	Campus Dr to S Buchanan Blvd	Existing	Bicycle Lane	0.3	DurCity

Note: All bicycle segments are on road.

Proposed Bicycle-Pedestrian-Multiuse Changes - DCHC MPO CTP

MPO Board 04/14/2021 Item 11

BICYCLE						
Local ID	Facility/ Route	Section (From - To)	Status	Description	Dist. (mile)	Jurisdiction
DURH0226-B	Medford Rd	Cole Mill Rd to Front St	Needs Improvement	Bicycle Lane	1.0	DurCity
DURH0226-B	Midland Ter	Club Blvd to Faucett Ave	Needs Improvement	Bicycle Lane	1.4	DurCity
DURH0227-B	Midland Terrace	Faucette Ave to Cheek Rd	Needs Improvement	Bicycle Lane	0.3	DurCity
DURH0228-B	Midland Terrace-Extension	Geer St to NC 98 (Hollway St)	Recommended	Bicycle Lane on roadway-extension	2.4	DurCity
DURH0229-B	Milton Rd	Guess Rd to Roxboro Rd	Needs Improvement	Bicycle Lane	2.5	DurCity, Dur
DURH0230-B	MLK Pkwy Extension	NC 55 to Cornwallis Rd	Recommended	Bicycle Lane on roadway-extension	0.3	DurCity
DURH0231-B	Moore's Mill Rd	Roxboro Rd to Person County Line	Needs Improvement	4' Paved Shoulder	3.0	Dur
--	Morehead Ave	Anderson St to Chapel Hill Rd	Existing	Bicycle Lane	0.6	DurCity
DURH0232-B	Morehead Ave	Chapel Hill Rd to Blackwell St	Needs Improvement	Bicycle Lane	0.9	DurCity
DURH0233-B	Moriah Rd	Red Mountain Rd to Person County Line	Needs Improvement	4' Paved Shoulder	0.4	Dur
DURH0234-B	Morning Glory Ave	Plum St to Hyde Park Ave	Needs Improvement	Sharrow	0.1	DurCity
DURH0235-B	Morreene Rd	Erwin Rd to Neal Rd	Needs Improvement	Bicycle Lane	1.5	DurCity
DURH0236-B	Morris St	Corporation St to Morgan St	Needs Improvement	Bicycle Lane	0.3	DurCity
DURH0237-B	Morris St	Morgan St to Chapel Hill St	Needs Improvement	Sharrow	0.1	DurCity
DURH0238-B	Mt Moriah Rd	Old Chapel Hill Rd to Orange County Line	Needs Improvement	Bicycle Lane	2.0	DurCity, Dur, OR
DURH0239-B	Mt Sinai Rd	Erwin Rd to Orange County Line	Needs Improvement	4' Paved Shoulder	0.3	Dur, OR
DURH0241-B	N Buchanan Blvd	W Club Blvd to W Chapel Hill St	Needs Improvement	Bicycle Lane	1.4	DurCity
DURH0242-B	N Church St	Liberty St to Main St	Needs Improvement	Sharrow	0.1	DurCity
DURH0243-B	N Corcoran St	E Chapel Hill St to W Pettigrew St	Needs Improvement	Sharrow	0.2	DurCity
DURH0244-B	N Driver St	Juniper St to Liberty St	Needs Improvement	Bicycle Lane	0.4	DurCity
DURH0245-B	N Driver St	Liberty St St to Pettigrew St	Needs Improvement	Bicycle Lane	0.9	DurCity
DURH0246-B	N Elizabeth St	Trinity Ave to Carlton Av	Needs Improvement	Bicycle Lane	0.7	DurCity
--	N Elizabeth St	Main St to Carlton Av	Existing	Bicycle Lane	0.4	DurCity
DURH0247-B	N Great Jones St	W Morgan St to W Chapel Hill St	Needs Improvement	Bicycle Lane	0.1	DurCity
DURH0248-B	N Gregson St	Jackson St to Duke St	Needs Improvement	Bicycle Lane	1.8	DurCity
DURH0249-B	N Hyde Park Ave	Drew St to Morning Glory Ave	Needs Improvement	Sharrow	1.0	DurCity
DURH0250-B	N Lasalle St	Sprunt Ave to Circuit Dr	Needs Improvement	Bicycle Lane	1.3	DurCity
DURH0251-B	N Mangum St	Lakewood Ave to Markham Ave	Needs Improvement	Bicycle Lane	1.7	DurCity
	N Miami Blvd	Geer St to Carr Rd	Needs Improvement	Bicycle Lane	1.9	DurCity, Dur
DURH0252-B	N Miami Blvd	Geer St to US 70	Needs Improvement	US 70 to be frwy; Sep. multiuse adjacent to frwy	1.9	DurCity, Dur
DURH0253-B	N Mineral Springs Rd	Sherron Rd to Stallings Rd	Needs Improvement	Bicycle Lane	4.4	DurCity, Dur

Note: All bicycle segments are on road.

Proposed Bicycle-Pedestrian-Multiuse Changes - DCHC MPO CTP MPO Board 04/14/2021 Item 11

BICYCLE						
Local ID	Facility/ Route	Section (From - To)	Status	Description	Dist. (mile)	Jurisdiction
	N Roxboro St	E Main Street to Carver St	Needs Improvement	Bicycle Lane	4.9	DurCity
DURH0254-B	N Roxboro St	E Main Street to Monk Rd	Needs Improvement	Bicycle Lane	4.9	DurCity
	NC 55	Holloway St to Angier Ave	Existing	Bicycle Lanes	0.6	DurCity
--	NC 751	Stagecoach Rd to NC 54	Existing	Bicycle lane	1.0	Dur
--	Nichols Farm Dr	Holder Rd to Chartwell Ct	Existing	Bicycle Lane	1.2	DurCity, Dur
DURH0256-B	Nichols Farm Dr	NC 98 to Chartwell Ct	Needs Improvement	Bicycle Lane	0.1	DurCity, Dur
DURH0257-B	Ninth St	W Club Blvd to W Pettigrew St	Needs Improvement	Bicycle Lane	0.8	DurCity
--	North Pointe Dr	Guess Rd to Broad St	Existing	Bicycle Lane	0.3	DurCity
DURH0259-B	Northeast Creek Pkwy	Cornwallis Rd to So Hi Dr	Needs Improvement	Bicycle Lane	0.9	DurCity, Dur
DURH0260-B	Northlake Dr	Nichols Farm Dr to End	Needs Improvement	Sharrow	0.4	DurCity
--	Oak Grove Parkway	NC 98 to Stallings Rd	Existing	Bicycle Lane	1.2	DurCity, Dur
DURH0261-B	Oakland Ave	Sprunt Ave to Green St	Needs Improvement	Sharrow	0.7	DurCity
	Old Chapel Hill Rd	Garrett Rd to Mt Moriah	Existing	Bicycle Lane	1.5	DurCity
DURH0263-B	Old Chapel Hill Rd	University Dr to Martin Luther King Blvd	Needs Improvement	Bicycle Lane	1.3	DurCity
DURH0264-B	Old Chapel Hill Rd	University Dr to Martin Luther King Blvd	Needs Improvement	Bicycle Lane	0.6	DurCity
DURH0265-B	Old Oxford Hwy	Hebron Rd to Granville County Line	Needs Improvement	4' Paved Shoulder	7.5	Dur
DURH0266-B	Old Oxford Hwy	Roxboro Rd to Hebron Rd	Needs Improvement	Bicycle Lane	2.2	DurCity, Dur
DURH0267-B	Old Oxford Hwy	Roxboro Rd to Hebron Rd	Needs Improvement	Bicycle Lane	2.2	DurCity, Dur
DURH0268-B	Old Oxford Rd Connector	Dearborn Dr to Thompson Rd	Recommended	Bicycle Lane on connector-road	1.0	DurCity
DURH0269-B	Olive Branch Rd	Wake Forest Hwy to Leesville Rd	Needs Improvement	4' Paved Shoulder	3.8	DurCity, Dur
DURH0270-B	Olympic Ave	Stadium Dr to Roxboro Rd	Needs Improvement	Bicycle Lane	0.3	DurCity
DURH0271-B	Orange Factory Rd	Roxboro Rd to Stagville Rd	Needs Improvement	4' Paved Shoulder	3.0	DurCity, Dur
DURH0272-B	Page Rd	Miami Blvd to US 70	Needs Improvement	Bicycle Lane	4.9	DurCity, Dur
DURH0273-B	Pat Tilley Rd	Ellis Chapel Rd to End	Needs Improvement	4' Paved Shoulder	1.0	Dur
DURH0274-B	Patrick Rd	Johnson Mill Rd to Roxboro Rd	Needs Improvement	4' Paved Shoulder	1.0	Dur
DURH0275-B	Patterson Rd	Wake Forest Hwy to Cheek Rd	Needs Improvement	4' Paved Shoulder	3.5	DurCity, Dur
	Patterson Rd	Woodlea St to Cheek Rd	Needs Improvement	4' Paved Shoulder	2.5	DurCity, Dur
DURH0276-B	Pervis Rd	Junction Rd to Cheek Rd	Needs Improvement	4' Paved Shoulder	0.5	Dur
DURH0277-B	Pickett Rd	Chapel Hill Rd to Erwin Rd	Needs Improvement	Bicycle Lane. Multiuse if unpaved section closed.	3.8	DurCity, Dur, OR
DURH0278-B	Pleasant Dr	Angier Ave to Mineral Springs Dr	Needs Improvement	4' Paved Shoulder	1.3	DurCity, Dur
DURH0279-B	Preston Andrews Rd	Johnson Mill Rd to Roxboro Rd	Needs Improvement	4' Paved Shoulder	0.9	Dur
DURH0280-B	Preston Ave	Carver St to Kirkwood Dr	Needs Improvement	Bicycle Lane	0.1	DurCity

Note: All bicycle segments are on road.

Proposed Bicycle-Pedestrian-Multiuse Changes - DCHC MPO CTP

MPO Board 04/14/2021 Item 11

BICYCLE						
Local ID	Facility/ Route	Section (From - To)	Status	Description	Dist. (mile)	Jurisdiction
DURH0281-B	Quail Roost Rd	Roxboro Rd to Bahama Rd	Needs Improvement	4' Paved Shoulder	2.5	Dur
DURH0282-B	Quince Moore Rd	Falkirk Dr to Heather Ridge Rd	Needs Improvement	Sharrow	0.6	Dur
DURH0283-B	Randolph Rd	Erwin Rd to Pickett Rd	Needs Improvement	Bicycle Lane	0.7	DurCity, Dur
DURH0284-B	Range Rd	Person County Line to Granville County Line	Needs Improvement	4' Paved Shoulder	5.0	Dur
DURH0285-B	Red Mill Rd	Geer St to Teknika Pkwy	Needs Improvement	4' Paved Shoulder	3.9	Dur
DURH0286-B	Red Mill realignment	Red Mill Rd to Old Oxford Rd	Recommended	Bicycle Lane on realignment	0.5	Dur
DURH0287-B	Red Mountain Rd	Roxboro Rd to Bahama Rd	Needs Improvement	4' Paved Shoulder	5.9	Dur
DURH0288-B	Redpine Rd	St Mary's Rd to Hardwood Ln	Needs Improvement	4' Paved Shoulder	0.2	Dur
	Redwood Rd	Tom Clark Rd to 3405 Redwood Rd	Needs Improvement	4' Paved Shoulder	3.3	Dur
DURH0289-B	Redwood Rd	Tom Clark Rd to Cheek Rd	Needs Improvement	4' Paved Shoulder	4.8	Dur
DURH0291-B	Research Dr	Erwin Rd to Circuit Dr	Needs Improvement	Bicycle Lane	0.2	DurCity
--	Revere Rd	Sedwick Dr to NC54	Existing	Bicycle lane	1.4	DurCity
DURH0292-B	Riddle Rd	Fayetteville St to Ellis Rd	Needs Improvement	Bicycle Lane	1.9	DurCity
DURH0293-B	Riddle Rd Extension	Ellis Rd to Glover Rd	Recommended	Bicycle Lane on roadway extension	0.4	DurCity
DURH0294-B	Rigsbee Ave	Geer St to Morgan St	Needs Improvement	Bicycle Lane	0.4	DurCity
DURH0295-B	Rigsbee Ave	Morgan St to Chapel Hill St	Needs Improvement	Sharrow	0.1	DurCity
DURH0296-B	Rivermont Rd	Cole Mill Rd to Valley Spring Rd	Needs Improvement	4' Paved Shoulder	1.2	DurCity, Dur
DURH0297-B	Rocky Springs Rd	Sparger Rd to Ferrand Dr	Needs Improvement	Sharrow	0.4	DurCity
DURH0298-B	Rogers Rd	Fletchers Chapel Rd to Patterson Rd	Needs Improvement	4' Paved Shoulder	1.0	Dur
DURH0299-B	Rose Of Sharon Rd	Cole Mill Rd to Guess Rd	Needs Improvement	Bicycle Lane	2.5	DurCity
DURH0300-B	Ross Rd	Junction Rd to Chandler Rd	Needs Improvement	Bicycle Lane	1.0	DurCity
DURH0301-B	Rougemont Rd	Bill Poole Rd to South Lowell Rd	Needs Improvement	4' Paved Shoulder	2.7	Dur
DURH0302-B	Rowena Ave	Carter Ave to End	Needs Improvement	Bicycle Lane	0.6	DurCity
	Russell Rd	Guess Rd to 6811 Russell Rd	Needs Improvement	4' Paved Shoulder	1.8	Dur
DURH0303-B	Russell Rd	Guess Rd to Umstead Rd	Needs Improvement	4' Paved Shoulder	3.8	Dur
U-3308,	S Alston Ave	E Geer St to Wake County Line	Needs Improvement	Bicycle Lane	10.1	DurCity, Dur
DURH0304-B						
DURH0305-B	S Briggs Ave	E Pettigrew St to Person St	Needs Improvement	Bicycle Lane	1.1	DurCity
--	S Briggs Ave	Person St to Riddle Rd	Existing	Bicycle Lane	0.4	DurCity
DURH0306-B	S Dillard St	Holloway St to Mangum St	Needs Improvement	Sharrow	0.7	DurCity
DURH0307-B	S Duke St	University Dr to N Roxboro St	Needs Improvement	Bicycle Lane	4.9	DurCity

Note: All bicycle segments are on road.

Proposed Bicycle-Pedestrian-Multiuse Changes - DCHC MPO CTP Board 04/14/2021 Item 11

BICYCLE						
Local ID	Facility/ Route	Section (From - To)	Status	Description	Dist. (mile)	Jurisdiction
DURH0308-B	S Lowell Rd	Guess Rd to Rougemont Rd	Needs Improvement	4' Paved Shoulder	2.2	Dur
DURH0309-B	S Miami Blvd	US 70 to Wake County Line	Needs Improvement	US 70 to be frwy; Sep- multiuse adjacent to frwy	5.7	DurCity, Dur
DURH0310-B	S Plum St	Morning Glory Ave to E Pettigrew St	Needs Improvement	Sharrow	0.4	DurCity
DURH0311-B	S Roxboro St	Cornwallis Rd to E Umstead St	Needs Improvement	Bicycle Lane	1.6	DurCity
	S Roxboro St	Cornwallis Rd to Summit St	Existing	Bicycle Lane	0.5	DurCity
--	S Roxboro St	E Umstead St to Hillside Ave	Existing	Bicycle lane	0.3	DurCity
DURH0314-B	S Roxboro St	Hillside Ave to E Main Street	Needs Improvement	Bicycle Lane	0.5	DurCity
	S Roxboro St	Hope Valley Rd to Martin Luther King Jr Pkwy	Existing	Bicycle Lane	1.6	DurCity
DURH0312-B	S Roxboro St	Hope Valley Rd to Martin Luther King Jr Pkwy	Needs Improvement	Bicycle Lane	1.6	DurCity
--	S Roxboro St	Juliette Dr to Martin Luther King Jr Pkwy	Existing	Bicycle lane	1.0	DurCity
DURH0313-B	S Roxboro St	Martin Luther King Jr Pkwy to Cornwallis Rd	Needs Improvement	Bicycle Lane	0.5	DurCity
	S Roxboro St	Summit St to E Umstead St	Needs Improvement	Bicycle Lane	1.1	DurCity
DURH0315-B	S Roxboro St Extension	Cornwallis Rd to MLK Pkwy	Recommended	Bicycle Lane on roadway-extension	1.2	DurCity
DURH0316-B	Safeway St	Hillsborough Rd to 9th St	Needs Improvement	Bicycle Lane	0.1	DurCity
DURH0317-B	Saint Marys Rd	Guess Rd to Bivens Rd	Needs Improvement	4' Paved Shoulder	1.9	Dur, OR
DURH0318-B	Scarlett Dr	Old Durham Rd to Legion Rd	Needs Improvement	Bicycle Lane	0.1	CH
DURH0319-B	Science Dr	Cameron Blvd to End	Needs Improvement	Bicycle Lane	0.7	DurCity
DURH0320-B	Scott King Rd	Fayetteville Rd to Grandale Dr	Needs Improvement	Bicycle Lane	2.0	DurCity, Dur
--	Sedwick Rd	Dedmon Ct to Revere Rd	Existing	Bicycle lane	0.4	DurCity
DURH0322-B	Sedwick Rd	Hamilton Way to Dedmon Ct	Needs Improvement	Bicycle Lane	0.3	DurCity, Dur
DURH0321-B	Sedwick Rd	Revere Rd to Alston Ave	Needs Improvement	Bicycle Lane	1.2	DurCity
DURH0323-B	Shady Grove Rd	Carpenter Pond Rd to Wake County Line	Needs Improvement	4' Paved Shoulder	1.1	Dur
DURH0324-B	Shannon Rd	Martin Luther King Jr Pkwy to Durham-Chapel Hill Blvd	Needs Improvement	Bicycle Lane	0.7	DurCity
DURH0325-B	Shannon Rd	Old Chapel Hill Rd to Martin Luther King Blvd	Needs Improvement	Bicycle Lane	0.4	DurCity
DURH0326-B	Sherron Rd	Miami Blvd to Wake Forest Hwy	Needs Improvement	Bicycle Lane	3.3	DurCity, Dur
DURH0327-B	Slater Rd	Miami Blvd to Emporer Blvd	Needs Improvement	Bicycle Lane	0.7	DurCity
DURH0328-B	Snow Hill Rd	Roxboro Rd to Old Oxford Hwy	Needs Improvement	4' Paved Shoulder	4.5	DurCity, Dur
DURH0329-B	So Hi Dr	NE Creek Pkwy to Ellis Rd	Needs Improvement	Bicycle Lane	0.7	DurCity, Dur

Note: All bicycle segments are on road.

Proposed Bicycle-Pedestrian-Multiuse Changes - DCHC MPO CTP MPO Board 04/14/2021 Item 11

BICYCLE						
Local ID	Facility/ Route	Section (From - To)	Status	Description	Dist. (mile)	Jurisdiction
DURH0330-B	South Lowell Rd	Johnson Mill Rd to Roxboro Rd	Needs Improvement	4' Paved Shoulder	1.9	Dur
DURH0331-B	South St	Roxboro St to Lakewood Ave	Needs Improvement	Bicycle Lane	0.8	DurCity
DURH0332-B	Southpark Dr/Highgate Dr	Highgate Dr-Southpark Dr-Highgate Dr	Needs Improvement	Bicycle Lane	0.5	DurCity
DURH0333-B	Southview Rd	Baptist Rd to Kemp Rd	Needs Improvement	4' Paved Shoulder	2.4	Dur
DURH0336-B	Southwest Durham Dr	I-40 to NC 54	Recommended	Bicycle Lane on new-alignment	2.0	DurCity, Dur
DURH0335-B	Southwest Durham Dr	US 15-501 to Mt Moriah Rd	Recommended	Bicycle Lane on roadway-extension	0.4	DurCity
DURH0334-B	Southwest Durham Dr	Witherspoon Rd to Durham Chapel Hill Blvd	Needs Improvement	Bicycle Lane	1.0	DurCity
DURH0337-B	Sowell St	Humphrey St to Pettigrew St	Needs Improvement	Sharrow	0.1	DurCity
DURH0338-B	Sparger Rd	Bennett Memorial Rd to Cole Mill Rd	Needs Improvement	Bicycle Lane	1.8	DurCity
DURH0339-B	Sprunt Ave	Albany St to Clarendon St	Needs Improvement	Sharrow	0.6	DurCity
DURH0340-B	Sprunt Ave	Hillandale Rd to N LaSalle St	Needs Improvement	Sharrow	0.5	DurCity
DURH0341-B	Stadium Dr	Woodgreen Dr to Olympic Ave	Needs Improvement	Bicycle Lane	2.7	DurCity
DURH0342-B	Stagecoach Rd	Farrington Rd to NC 751	Needs Improvement	Bicycle Lane	1.6	Dur
DURH0343-B	Stagville Rd	Bahama Rd to Old Oxford Rd	Needs Improvement	4' Paved Shoulder	3.8	Dur
	Stagville Rd	Bahama Rd to Wiley Mangum Rd	Needs Improvement	4' Paved Shoulder	1.8	Dur
DURH0344-B	Stallings Rd	Patterson to Mineral Springs Rd	Needs Improvement	4' Paved Shoulder	1.9	DurCity, Dur
DURH0345-B	State Forest Rd	Moore's Mill Rd to Wilkins Rd	Needs Improvement	4' Paved Shoulder	2.2	Dur
DURH0346-B	Summit St	Roxboro St to University Dr	Needs Improvement	Bicycle Lane	0.4	DurCity
DURH0347-B	Swarthmore Rd	Garrett Rd to Hope Valley Rd	Needs Improvement	Bicycle Lane	0.6	DurCity
DURH0348-B	Swift Ave	Main St to Duke University Dr	Needs Improvement	Bicycle Lane	0.7	DurCity
DURH0349-B	Swing Rd	Hamlin Rd to Glenn Rd	Needs Improvement	4' Paved Shoulder	0.1	Dur
--	T W Alexander Dr	E Cornwallis Rd to NC 147	Existing	Bicycle lane	1.9	DurCity, Dur
DURH0350-B	T W Alexander Dr	NC 147 to US 70	Needs Improvement	Bicycle Lane	2.2	DurCity
DURH0351-B	T W Alexander Dr	NC 55 to E Cornwallis Rd	Needs Improvement	Bicycle Lane	3.0	DurCity, Dur
DURH0352-B	Tavistock Dr	Heather Ridge Ct to Split Rail Pl	Needs Improvement	Sharrow	0.2	Dur
DURH0353-B	Taylor St	Elizabeth St to End	Needs Improvement	Bicycle Lane	1.3	DurCity
DURH0354-B	Teknika Pkwy	Old Oxford Rd to Red Mill Rd	Needs Improvement	4' Paved Shoulder	0.7	Dur
DURH0355-B	Tom Clark Rd	Morgan Rd to Redwood Rd	Needs Improvement	4' Paved Shoulder	0.7	Dur
DURH0356-B	Tom Wilkinson Rd	Milton Rd to Roxboro Rd	Needs Improvement	Bicycle Lane	0.2	DurCity
DURH0357-B	Tower Blvd	Pickett Rd to Durham Chapel Hill Blvd.	Needs Improvement	Bicycle Lane	0.3	DurCity

Note: All bicycle segments are on road.

Proposed Bicycle-Pedestrian-Multiuse Changes - DCHC MPO CTP MPO Board 04/14/2021 Item 11

BICYCLE						
Local ID	Facility/ Route	Section (From - To)	Status	Description	Dist. (mile)	Jurisdiction
DURH0358-B	Towerview Rd	Erwin Rd to Duke University Rd	Needs Improvement	Bicycle Lane	1.0	DurCity
DURH0359-B	Trent Dr	Main St to Green St	Needs Improvement	Sharrow	0.2	DurCity
DURH0360-B	Umstead Rd	Cole Mill Rd to Guess Rd	Needs Improvement	Bicycle Lane	3.4	DurCity, Dur
DURH0361-B	UNC TV Dr	TW Alexander to UNC TV Bldg	Needs Improvement	Sharrow	0.2	Dur
--	University Dr	Hermitage Ct Dr to W Forest Hills Blvd	Existing	Bicycle lane	0.2	DurCity
	University Dr	Hope Valley Rd to Old Chapel Hill Rd	Needs Improvement	Bicycle Lane	0.8	DurCity
	University Dr	James St to Hope Valley Rd	Existing	Bicycle lane	0.6	DurCity
--	University Dr	James St to W Cornwallis Rd	Existing	Bicycle lane	0.3	DurCity
EB-5514	University Dr	Lakewood Ave to Garrett Rd.	Needs Improvement	Bicycle Lane	2.5	DurCity
DURH0362-B	University Dr	Lakewood Ave to Kent St	Needs Improvement	Bicycle Lane	0.2	DurCity
--	University Dr	S Duke St to Vickers Ave	Existing	Bicycle lane	0.2	DurCity
DURH0364-B	University Dr	Starlight Dr to Summit St	Needs Improvement	Bicycle Lane	0.1	DurCity
DURH0363-B	University Dr	Summit St to Kent St	Needs Improvement	Bicycle Lane, Westbound only	0.2	DurCity
DURH0367-B	University Dr	Vickers Ave to Shepherd St	Needs Improvement	Bicycle Lane	0.1	DurCity
DURH0365-B	University Dr	W Forest Hills Blvd to Starlight Dr	Needs Improvement	Bicycle Lane, Westbound lane only	0.2	DurCity
DURH0366-B	University Dr	W Forest Hills Blvd to W Forest Hills Blvd	Needs Improvement	Bicycle Lane	0.1	DurCity
DURH0368-B	Valley Springs Rd	Rose of Sharon Rd to Rivermont Rd	Needs Improvement	4' Paved Shoulder	0.4	DurCity
DURH0369-B	Vickers Ave	Jackson St to University Dr	Needs Improvement	Bicycle Lane	0.8	DurCity
DURH0370-B	Virgil Rd	Kemp Rd to Carpenter Pond Rd	Needs Improvement	4' Paved Shoulder	2.4	Dur
DURH0371-B	W Carver St	Daile Ct to Ben Franklin Blvd	Needs Improvement	Bicycle Lane	3.7	DurCity
DURH0373-B	W Chapel Hill St	Kent St to William Vickers Ave	Needs Improvement	Bicycle Lane	0.3	DurCity
--	W Chapel Hill St	Maplewood Ave to W Pettigrew St	Existing	Bicycle lane	0.3	DurCity
DURH0372-B	W Chapel Hill St	Pettigrew St to Morgan St	Needs Improvement	Sharrow	0.5	DurCity
--	W Chapel Hill St	Swift Ave to Kent St	Existing	Bicycle Lane	0.4	DurCity
	W Club Blvd	Broad St to Roxboro St	Needs Improvement	Bicycle Lane	1.7	DurCity, Dur
	W Club Blvd	Hillandale Rd to Broad St	Existing	Bicycle Lane	1.0	DurCity, Dur
DURH0374-B	W Club Blvd	Roxboro St to Geer St	Needs Improvement	Bicycle Lane	2.6	DurCity
DURH0375-B	W Cornwallis Rd	Fayetteville St to Erwin Rd	Needs Improvement	Bicycle Lane	4.3	DurCity
DURH0376-B	W Corporation St	N Duke St to Gurley St	Needs Improvement	Bicycle Lane	0.8	DurCity
DURH0377-B	W Enterprise St	Overhill Terrace to Roxboro St	Needs Improvement	Sharrow	0.4	DurCity
DURH0378-B	W Hwy 54	Orange County Line to S Miami Blvd	Needs Improvement	Bicycle Lane	9.4	DurCity, Dur
DURH0379-B	W Knox St	Hale St to Roxboro St	Needs Improvement	Sharrow	2.1	DurCity

Note: All bicycle segments are on road.

Proposed Bicycle-Pedestrian-Multiuse Changes - DCHC MPO CTP MPO Board 04/14/2021 Item 11

BICYCLE						
Local ID	Facility/ Route	Section (From - To)	Status	Description	Dist. (mile)	Jurisdiction
DURH0380-B	W Lakewood Ave	University Dr to S Mangum St	Needs Improvement	Bicycle Lane	0.3	DurCity
--	W Main St	15th St to W Morgan St	Existing	Bicycle Lane	1.1	DurCity
DURH0381-B	W Main St	Great Jones St to Roxboro St	Needs Improvement	Sharrow	0.5	DurCity
DURH0382-B	W Main St	Hillsborough Rd to 15th St	Needs Improvement	Bicycle Lane	0.6	DurCity
DURH0383-B	W Main St	W Morgan St to Great Jones St	Needs Improvement	Bicycle Lane	0.4	DurCity
DURH0384-B	W Markham Ave	Broad St to Avondale Dr	Needs Improvement	Bicycle Lane	2.0	DurCity
DURH0385-B	W Morgan St	Cleveland St to Morris St	Needs Improvement	Bicycle Lane	0.4	DurCity
DURH0386-B	W Morgan St	Morris St to Main St	Needs Improvement	Bicycle Lane	0.5	DurCity
DURH0387-B	W Parrish St	Market St to Roxboro Rd	Needs Improvement	Sharrow	0.3	DurCity
DURH0388-B	W Ramseur St	Chapel Hill St to Roxboro St	Needs Improvement	Bicycle Lane	0.6	DurCity
DURH0389-B	W Trinity Ave	Buchanan Blvd to Roxboro St	Needs Improvement	Bicycle Lane	1.1	DurCity
DURH0391-B	Wake Forest Hwy	Ganyard Farm Way to Patterson Rd	Needs Improvement	Bicycle Lane	2.4	DurCity, Dur
DURH0390-B	Wake Forest Hwy	Patterson Rd to Wake County Line	Needs Improvement	Bicycle Lane	4.8	DurCity, Dur
DURH0392-B	Ward St	Chapel Hill Rd to Forest Hills Blvd	Needs Improvement	Sharrow	0.8	DurCity
DURH0393-B	Washington St	Corporation St to Monmouth Ave	Needs Improvement	Bicycle Lane	0.3	DurCity
--	Washington St	Monmouth Ave to Ruby St	Existing	Bicycle Lane	1.1	DurCity
DURH0394-B	Washington St	Ruby St to Glendale St	Needs Improvement	Bicycle Lane	0.1	DurCity
DURH0395-B	West Cornwallis Rd	Orange County Line to Erwin Rd	Needs Improvement	Bicycle Lane	1.5	Dur
DURH0396-B	Westgate Dr	Durham-Chapel Hill Blvd. to University Dr	Needs Improvement	Bicycle Lane	0.4	DurCity
DURH0397-B	Wiley Mangum Rd	Stagville Rd to Joe Ellis Rd	Needs Improvement	4' Paved Shoulder	1.4	Dur
DURH0398-B	Wilkins Rd	Hampton Rd to Bahama Rd	Needs Improvement	4' Paved Shoulder	3.0	Dur
DURH0399-B	Willard St	Julian Carr St to Jackson St	Needs Improvement	Bicycle Lane	0.3	DurCity
DURH0400-B	Winterberry Ridge Drive	W Woodcroft Pkwy to multiuse path	Needs Improvement	Bicycle facility to connect 3rd Fork Cr to ATT	0.1	DurCity
	Woodcroft Pkwy	Barbee Rd to Carpenter Fletcher Rd	Existing	Bicycle Lane	1.9	DurCity
	Woodcroft Pkwy	Fayetteville Rd to Barbee Rd	Needs Improvement	Bicycle Lane	1.9	DurCity
DURH0401-B	Woodcroft Pkwy	Hope Valley Rd to Fayetteville Rd	Needs Improvement	Bicycle Lane	1.9	DurCity
DURH0402-B	Woodcroft Pkwy-Extension	Garrett Rd to NC 751 (Hope Valley Rd)	Recommended	Bicycle Lane on roadway-extension	0.2	DurCity

ORANGE COUNTY						
	203 Project Connector	E Main St to Carr St	Needs Improvement	Bicycle Boulevard	0.22	Carr
	Abbey Ln	NC 54 to Morgan Creek	Needs Improvement	Bicycle Boulevard	0.13	Carr

Note: All bicycle segments are on road.

Proposed Bicycle-Pedestrian-Multiuse Changes - DCHC MPO CTP MPO Board 04/14/2021 Item 11

BICYCLE						
Local ID	Facility/ Route	Section (From - To)	Status	Description	Dist. (mile)	Jurisdiction
	Anderson Park Bike Route	NC 54 to Stroud Ln	Needs Improvement	Bicycle Boulevard	0.44	Carr
--	Autumn Dr	Cates Farm Rd to Stratford Dr	Existing	Bicycle Lane	0.1	Carr
	Autumn Woods Connector	West End Apts to Willow Creek Greenway	Needs Improvement	Bicycle Boulevard	0.31	Carr
ORAN0101-B	Baldwin Rd	Baldwin Rd to New Sharron Church Rd	Needs Improvement	4' Paved Shoulder	1.5	OR
ORAN0102-B	Baldwin Rd	Miller Rd to Walker Rd	Needs Improvement	Connect Miller Rd and Walker Rd facilities	1.4	OR
ORAN0103-B	Barbee Chapel Rd	Downing Creek Pkwy to Easement Trail	Needs Improvement	Bicycle Lane	0.1	DurCity
--	Barbee Chapel Rd	NC 54 to NC 54	Existing	Bicycle Lane	0.9	CH
	Barclay Street	NC 86 / MLK to Ward Street	Needs Improvement	On-street Greenway Connector	-	CH
	Barnes-King Connector	Jones Ferry Rd to Lantern Way	Needs Improvement	Bicycle Boulevard	0.38	Carr
	Barrington-Autumn Connector	Hillsborough Rd to Horne Hollow	Needs Improvement	Bicycle Boulevard	0.35	Carr
ORAN0104-B	Ben Johnston Rd	I-85 Connector to Dimmocks Mill Rd	Needs Improvement	4' Paved Shoulder	1.7	OR
ORAN0105-B	Bennett Rd	15-501 to Mt Carmel Church	Needs Improvement	Bicycle Lane	0.3	CH
	Berry Hill Connector	Smith Level Rd to BPW Club Rd	Needs Improvement	Bicycle Boulevard	0.36	Carr
--	Berry Hill Dr	S Old Fayetteville Rd to Westbrook Dr	Existing	Bicycle Lane	0.2	Carr
	Bolin Forest Dr	N Greensboro St to Bolin Creek Dr	Needs Improvement	Bicycle Boulevard	0.30	Carr
--	Booker Creek Rd	Booker Creek Trail to Honeysuckle Rd	Existing	Signed Route	0.3	CH
	Booker Creek Road	Honeysuckle Road to E. Old Oxford Road	Needs Improvement	Bicycle Lane	-	CH
--	Bpw Club Rd	Smith Level Rd to Tar Hill Dr	Existing	Bicycle Lane	0.5	Carr
	Brace Ln	Reynard Rd to Turtleback Connector	Needs Improvement	Bicycle Boulevard	0.10	Carr
--	Brewer Lane	Libba Cotton St to Eugene St	Existing	ROW Sharrow	0.1	Carr
--	Brewer Lane	Libba Cotton to E Main St	Existing	ROW Sharrow	0.1	CH, Carr
ORAN0106-B	Brookhollow Rd	E Lebanon Rd to Southern Dr	Needs Improvement	4' Paved Shoulder	1.7	OR
	Brookview Drive	Riggsbee Road to N. Lakeshore Drive	Needs Improvement	Bicycle Lane	-	CH
ORAN0107-B	Buckhorn Rd	W Ten Rd to Orange Grove Rd	Needs Improvement	4' Paved Shoulder	2.3	OR
ORAN0108-B	Burning Tree/Pinehurst Dr	NC 54 to Ephesus Church Rd	Needs Improvement	Bicycle Lane	2.2	CH
ORAN0109-B	C2C Connector	Estes Drive to Libba Cotton Bike Path	Needs Improvement	On Road/MUP	0.6	Carr
	Caldwell Street	N. Columbia Street to Mitchell Lane	Needs Improvement	Sharrow	-	CH

Note: All bicycle segments are on road.

Proposed Bicycle-Pedestrian-Multiuse Changes - DCHC MPO CTP MPO Board 04/14/2021 Item 11

BICYCLE						
Local ID	Facility/ Route	Section (From - To)	Status	Description	Dist. (mile)	Jurisdiction
--	Calvin/S Occoneechee St	W Margaret Ln to Nash St	Existing	Signed Route	0.2	Hboro
	Camellia St	Atterbury St to Homestead Rd	Needs Improvement	Bicycle Boulevard	0.42	Carr
ORAN0111-B	Cameron Ave	Merritt Mill to Columbia St	Needs Improvement	Bicycle Lane	0.6	CH
ORAN0110-B	Cameron Ave	Pittsboro St to Raleigh St	Needs Improvement	Bicycle Lane	0.5	CH
--	Cameron St/Corbin St	N Churton St to Burnside Dr	Existing	Signed Route	0.9	Hboro
	Campus to Campus Connector	Broad St to E Main St	Needs Improvement	Bicycle Boulevard	0.48	Carr
	Carmichael Street	Laurel Hill Road to S. Christopher Road	Existing	Signed Route	0.7	CH
--	Carol St	Old Fayetteville Rd to Lorraine St	Existing	Sharrow	0.6	Carr
	Carolina Apt Spur	NC 54 to Carolina Apts	Needs Improvement	Bicycle Boulevard	0.08	Carr
ORAN0112-B	Carr St	Maple Av to End	Needs Improvement	Bicycle Lane on one side	0.2	Carr
--	Carrboro High School	Tar Hill Dr to Rock Haven Rd	Existing	Bicycle Lane	0.2	Carr
--	Cates Farm Rd	Hillsborough Rd to Pathway Dr	Existing	Bicycle Lane	0.5	Carr
--	Cedar Hills	Piney Mountain to Weaver Dairy Rd	Existing	Signed Route	0.6	CH
--	Chapel Watch Connector	Eubanks Rd to Kousa Trail	Existing	Signed Route	0.2	CH
--	Chapel Watch Connector	Old Larkspur to Weaver Dairy Rd	Existing	Signed Route	0.6	CH
	Cheek-Milton	Hillsborough Rd to N Greensboro St	Needs Improvement	Bicycle Boulevard	0.27	Carr
--	Church Street	Franklin Street to Caldwell St	Existing	Green Sharrow Boxes	0.4	CH
	Claremont-Cobblestone Connector	Homestead Rd to Rockgarden Rd	Needs Improvement	Bicycle Boulevard	0.48	Carr
ORAN0113-B	Cleland Dr	15-501/Fordham to Burning Tree Dr	Needs Improvement	Bicycle Lane	0.8	CH
	Cobblestone	Pathway Dr to Rockgarden Rd	Existing	Signed Route	-	OR
ORAN0114-B	Coleman Loop	NC Hwy 86 to NC Hwy 86	Needs Improvement	4' Paved Shoulder	2.6	OR
	Collins Crossings Connector	Jones Ferry Rd to Carolina Apts	Needs Improvement	Bicycle Boulevard	0.19	Carr
ORAN0115-B	Columbia St	Rosemary St to South Rd	Needs Improvement	Sharrow	0.4	CH
ORAN0116-B	Country Club Rd	Raleigh Rd to Cameron Ave	Needs Improvement	Climbing Lane/Sharrow	0.4	CH
	Country Club Road	South Road / Raleigh Road to Laurel Hill Road	Existing	Sharrow	1.0	CH

Note: All bicycle segments are on road.

Proposed Bicycle-Pedestrian-Multiuse Changes - DCHC MPO CTP MPO Board 04/14/2021 Item 11

BICYCLE						
Local ID	Facility/ Route	Section (From - To)	Status	Description	Dist. (mile)	Jurisdiction
ORAN0117-B	Culbreth Rd/Mt Carmel Church Rd	Smith Level Rd to Town Limits	Needs Improvement	Bicycle Lane	2.0	CH, Carr
ORAN0118-B	Dairyland Rd	MPO Boundary to Union Grove Church Rd	Needs Improvement	4' Paved Shoulder	4.4	OR
ORAN0120-B	Dairyland Rd	NC 86 to Past Clermont Greenway Crossing	Needs Improvement	4' Paved Shoulder	1.5	OR, Carr
ORAN0119-B	Dairyland Rd	Union Grove Church Rd to NC 86	Needs Improvement	4' Paved Shoulder	0.6	OR
ORAN0121-B	Davie Rd	Jones Ferry Rd. to Main St.	Needs Improvement	Bicycle Lane on one side	0.6	Carr
	Davie Rd	W Main St to Jones Ferry Rd	Needs Improvement	Bicycle Boulevard	0.60	Carr
ORAN0122-B	Dimmock Mill Rd	I-40 to Orange Grove Rd	Needs Improvement	4' Paved Shoulder	2.1	OR
--	Dimmocks Mill Rd/S Nash St	Nash St to I40	Existing	Signed Route	1.9	OR, Hboro
--	Dobbins Dr	Eastowne Dr to Franklin St	Existing	Signed Route	1.3	CH
ORAN0123-B	Dodsons Crossroads	Orange Grove Rd to NC 54	Needs Improvement	4' Paved Shoulder	5.1	OR
ORAN0151-B	E Main St	Chapel Hill border to Lloyd St	Needs Improvement	Bicycle Lane	0.2	Carr
	E Main St	Roberson St to Town Limits	Needs Improvement	Bicycle Lanes	0.32	Carr
	E Weaver St	Greensboro St to E Main St	Needs Improvement	Bicycle Boulevard	0.13	Carr
	East Drive	Manning Dr. to Mason Farm Rd.	Needs Improvement	Sharrow Markings	-	CH
--	Eastgate Shopping Center	US 15-501 to E Franklin St	Existing	Signed Route	0.2	CH
ORAN0124-B	Eastowne Dr	Dobbins Dr to Old Durham Chapel Hill	Needs Improvement	Bicycle Lane	0.9	CH
--	Elizabeth St	E Franklin St to Bolin Creek Trail	Existing	Signed Route	0.2	CH
ORAN0125-B	Elliott Rd	Franklin St to Fordham	Needs Improvement	Cycle Track	0.5	CH
ORAN0126-B	Elliott Rd Extension	15-501/Fordham to Ephesus Church Rd	Needs Improvement	Cycle Track	0.2	CH
ORAN0127-B	Elliott Rd/Curtis Rd	Estes Dr to Franklin St	Needs Improvement	Bicycle Lane	0.9	CH
	Elm St	Shelton St to W Weaver St	Needs Improvement	Bicycle Boulevard	0.19	Carr
ORAN0128-B	Erwin Rd	Fordham Blvd to Durham Border	Needs Improvement	Bicycle Lane	2.5	CH, OR
EB-5886	Estes Dr	NC 86 to Carrboro Border	Needs Improvement	Bicycle Lane	1.3	CH
EB-5886	Estes Dr Ext	N. Greensboro St. to Town Limits	Needs Improvement	Bicycle Lane	0.4	CH, Carr
--	Estes Drive	Caswell to Fordham	Existing	Wide Outside Lane	1.2	CH
C-5179, ORAN0129-B	Estes Drive	NC 86 to 15-501/Fordham	Needs Improvement	Wide Outside Lane	0.7	CH
	Estes Park Connection	Estes Dr to Pleasant Dr	Needs Improvement	Bicycle Boulevard	0.40	Carr
ORAN0130-B	Eubanks Rd	Old NC 86 to NC 86	Needs Improvement	Bicycle Lane	2.6	CH, OR
ORAN0131-B	Europa Dr	Legion Rd to Erwin Rd/US 15-501	Needs Improvement	Bicycle Lane	0.3	CH

Note: All bicycle segments are on road.

Proposed Bicycle-Pedestrian-Multiuse Changes - DCHC MPO CTP MPO Board 04/14/2021 Item 11

BICYCLE						
Local ID	Facility/ Route	Section (From - To)	Status	Description	Dist. (mile)	Jurisdiction
ORAN0132-B	Farm House Dr	End to Future connection to Tramore	Needs Improvement	Bicycle Lane	0.1	OR, Carr
--	Farm House Dr	Hillsborough Rd to Buckeye Ln	Existing	Bicycle Lane	0.2	OR, Carr
ORAN0133-B	Faucette Mill Rd	Frank Perry Rd to Odie St	Needs Improvement	4' Paved Shoulder	1.4	OR
--	Faucette Mill Rd	Thompson Ct to Cornelius St	Existing	Signed Route	0.6	OR, Hboro
	Fidelity St	Davie Rd to W Main St	Needs Improvement	Separated Bicycle Lanes	0.37	Carr
--	Fidelity St	West Main St to Davie Rd	Existing	Bicycle Lane	0.4	Carr
	Fountain Ridge Rd	Pope Road to Orange County Line	Needs Improvement	Sharrows	0.7	Dur, CH
ORAN0134-B	Frank Perry Rd	Coleman Loop to Faucette Mill Rd	Needs Improvement	4' Paved Shoulder	1.3	OR
--	Franklin St	Estes Dr to Roosevelt	Existing	Wide Outside Lane	0.7	CH
ORAN0135-B	Franklin St	Merritt Mill Rd to Fordham Blvd	Needs Improvement	Buffered Bicycle lanes (Merritt Mill Rd through downtown CH); Bicycle lane/ climbing lane (downtown CH - south of Fordham Blvd). (3)	3.1	CH
	Friday Center Drive	Friday Center Drive Entrance to NC 54 Park and Ride Lot	Needs Improvement	Bicycle Lanes	-	CH
	Friday Center Drive	NC 54 Park and Ride Lot to Hedrick Drive / R8 Lot	Needs Improvement	Sharrows	-	CH
	Friday Day Center	Raleigh Road / NC 54 to Entrance to Friday Center	Existing	Bicycle Lanes	-	CH
	Greensboro St	Shelton St to Main St	Needs Improvement	Bicycle Lanes	0.24	Carr
	Greenwood Drive	Sandy Creek Trail to Raleigh Road / NC 54	Needs Improvement	On-street greenway connector	-	CH
ORAN0136-B	Hamilton Rd	US 15-501 to NC 54	Needs Improvement	Bicycle Lane	0.9	CH
--	Haynes Rd	Cleland Rd to US 15-501	Existing	Signed Route	0.9	CH
	Hibbard Drive	Mason Farm Road to Manning Drive	Needs Improvement	Bicycle Lane	-	CH
--	Hickory Dr	Willow Dr to S Estes Dr	Existing	Signed Route	0.4	CH
	High School Road	Seawell School Road to Homestead Road	Needs Improvement	Bicycle Lanes	-	CH
	High St	W Main St to Hillsborough Rd	Needs Improvement	Bicycle Boulevard	0.23	Carr
ORAN0137-B	Highland Farm Rd	Efland-Cedar Grove Rd to Coleman Loop	Needs Improvement	4' Paved Shoulder	1.3	OR
	Hill St	Broad St to RR Crossing	Needs Improvement	Bicycle Boulevard	0.08	Carr
	Hillsborough Rd	N Greensboro St to NW of Shelton St	Needs Improvement	Separated Bicycle Lanes	0.61	Carr

Note: All bicycle segments are on road.

Proposed Bicycle-Pedestrian-Multiuse Changes - DCHC MPO CTP MPO Board 04/14/2021 Item 11

BICYCLE						
Local ID	Facility/ Route	Section (From - To)	Status	Description	Dist. (mile)	Jurisdiction
	Hillsborough Rd	Old Fayetteville Rd to W Main St	Needs Improvement	Buffered/Protected Bicycle Lane	1.22	OR, Carr
--	Hillsborough Rd	Old Fayetteville Rd to W Main St	Existing	Bicycle Lane	1.9	OR, Carr
	Hillsborough Rd	W Main St to start of bike lanes	Needs Improvement	Bicycle Lanes	0.07	Carr
ORAN0138-B	Hillsborough St	NC 86 to South Rd	Needs Improvement	Climbing Lane/Sharrows	1.2	CH
--	Hogan Hills	Hogan Hills Rd to Recommended Twin Jones Creek Trail	Existing	Bicycle Lane	0.1	Carr
	Hogan Woods Cir	Lake Hogan Farm Rd to Winmore Connector	Needs Improvement	Bicycle Boulevard	0.36	Carr
ORAN0139-B	Homestead Rd	NC 86 to Rogers Rd	Needs Improvement	Bicycle Lane (2)	1.3	CH, OR
	Homestead Rd	Old NC 86 to Past Clarmont Greenway Crossing	Needs Improvement	4' Paved Shoulder	1.52	OR, Carr
--	Homestead Rd	Rogers Rd to Winmore Path	Existing	Bicycle Lane	0.6	OR, Carr
	Honeysuckle Road	Lakeshore Drive to Brooker Creek Road	Needs Improvement	Bicycle Lane	-	CH
ORAN0140-B	I-85 Connector	Ben Johnston Rd to Cornelius St	Needs Improvement	4' Paved Shoulder	1.3	OR
ORAN0141-B	I-85 Connector	W Ten Rd to Ben Johnston Rd	Needs Improvement	4' Paved Shoulder	0.3	OR
ORAN0142-B	James St	Main St to Hillsborough Rd	Needs Improvement	Bicycle Lane	0.6	Carr
	James St	W Main St to Hillsborough Rd	Needs Improvement	Bicycle Boulevard	0.65	Carr
	Jones Ferry Rd	Ashbrook Apts to Old Fayetteville Road	Needs Improvement	Bicycle Lanes	1.02	OR, Carr
ORAN0143-B	Jones Ferry Rd	Edmister Ln to MPO Boundary	Needs Improvement	4' Paved Shoulder	3.2	OR
	Jones Ferry Rd	NC 54 to Edminster Lane	Existing	Bicycle lane on one side	1.02	OR, Carr
ORAN0144-B	Jones Ferry Rd	NC 54 to Edminster Lane	Needs Improvement	Bicycle Lane	1.0	OR, Carr
	Jones Ferry Rd	Old Fayetteville Rd to Edminster Lane	Needs Improvement	Wide Shoulders (4' or 6')	1.02	OR, Carr
--	Jones Ferry Rd	Stone St to NC 54	Existing	Bicycle Lane	0.7	Carr
	Jones Ferry Road	Old Fayetteville Rd to Town Limits	Needs Improvement	Bicycle Lanes	0.72	Carr, OR
	Jones Ferry Road	W Main St to E of Davie Rd	Needs Improvement	Separated Bicycle Lanes	0.44	Carr
	Jones Ferry Road	Willow Creek to E of Davie Rd	Needs Improvement	Separated Bicycle Lanes	0.39	Carr
	Kenan Street	W. Franklin Street to W. Cameron Avenue	Needs Improvement	Sharrow	-	CH
--	Kingston Dr	Weaver Dairy Rd to Timberlyne Rd	Existing	Bicycle Lane	0.3	CH
--	Lake Hogan Farm	Old NC 86 to Homestead Rd	Existing	Bicycle Lane	1.4	OR, Carr
ORAN0145-B	Lake Hogan Farm Trail	Lake Hogan Farms Rd. End to Tramore Dr	Recommended	Bicycle Lane	0.3	OR
ORAN0146-B	Lancaster Dr	Pinehurst Dr to Little Creek Trail	Needs Improvement	Bicycle Facility	0.4	CH
	Laurel Ave	W Main St to Jones Ferry Rd	Needs Improvement	Bicycle Boulevard	0.15	Carr
--	Laurel Hill Rd	Raleigh Rd to Fern Ln	Existing	Signed Route	1.0	CH

Note: All bicycle segments are on road.

Proposed Bicycle-Pedestrian-Multiuse Changes - DCHC MPO CTP MPO Board 04/14/2021 Item 11

BICYCLE						
Local ID	Facility/ Route	Section (From - To)	Status	Description	Dist. (mile)	Jurisdiction
ORAN0147-B	Lawrence Rd	Old NC 10 to St Mary's Rd	Needs Improvement	4' Paved Shoulder	2.8	OR
ORAN0148-B	Lebanon Rd	Brook Hollow Rd to Saddle Club Rd	Needs Improvement	4' Paved Shoulder	4.0	OR
--	Legion Rd	Ephesus Church Rd to Europa Dr	Existing	Bicycle Lane	0.4	CH
--	Legion Rd	Jackie Robinson St to Europa Dr	Existing	Bicycle Lane	0.2	CH
ORAN0149-B	Legion Rd	Scarlett Dr to Jackie Robinson St	Needs Improvement	Bicycle Lane	0.2	CH
	Main St	Club Nova to Roberson St	Needs Improvement	Bicycle Lanes	0.18	Carr
	Main St	Merritt Mill to Lloyd St	Needs Improvement	Bicycle Lane	0.17	Carr
--	Mallette St	Cameron to Franklin St	Existing	Green Sharrow Boxes	0.2	CH
ORAN0152-B	Manning Dr	Pittsboro St to Fordham Blvd	Needs Improvement	Climbing lane and sharrows	1.2	CH
	Market Street	US 15-501 / Columbia Street to Market Street	Needs Improvement	Sharrows	-	CH
ORAN0153-B	Mason Farm Rd	UNC Hospital to 15-501/54 Sidepath	Needs Improvement	Bicycle Lane/Sharrow	0.8	CH
	Mason Farm Road	S. Columbia St. to New East Dr.	Needs Improvement	Bicycle Lanes	-	CH
ORAN0154-B	McCauley St	Ransom St to S Columbia St	Needs Improvement	Sharrow	0.3	CH
	McCauley Street	McCauley Street to Ransom Street	Needs Improvement	On-street greenway connector	-	CH
	McDougle Connector	Hillsborough Rd to McDougle SUP	Needs Improvement	Bicycle Boulevard	0.23	Carr
--	McMasters St/Church St	Tanyard Branch Trail to Caldwell St	Existing	Signed Route	0.3	CH
--	Meadowmont Lane	Park Bluff to NC 54	Existing	Bicycle Lane	1.0	CH
--	Michaux Rd	Elliot Rd to multiuse path	Existing	Signed Route	0.2	CH
--	Michaux Rd	Michaux Rd to Chapel Hill Library	Existing	Signed Route	0.1	CH
ORAN0156-B	Miller Rd	Baldwin Rd to Orange High School Rd	Needs Improvement	4' Paved Shoulder	1.4	OR
--	Miller Rd	St Mary's Rd to Orange High School Rd	Existing	Signed Route	0.8	OR
--	Millhouse Rd	Eubanks to CH Public Works	Existing	Bicycle Lane	0.6	OR
	Mitchell Lane	Caldwell Street to W. Rosemary Street	Needs Improvement	Sharrow	-	CH
--	Morgan Creek Route	Morgan Cr Trail to Manning Dr	Existing	Signed Route	1.0	CH
	Morris Grove Connector	Morris Grove Entrance to Jones Creek	Needs Improvement	Bicycle Boulevard	0.06	Carr
ORAN0157-B	Mt Carmel Church Rd	Town Limits to Chatham County Line	Needs Improvement	4' Paved Shoulder	1.9	CH, OR
	Mt Carmel Church Road	US 15-501 / South Columbia to Chapel Hill-ETJ border.	Needs Improvement	Bicycle Lane	2.0	CH, Carr
ORAN0158-B	Mt Hernon Church Rd	Old NC 10 to US 70	Needs Improvement	4' Paved Shoulder	0.9	OR
ORAN0159-B	Mt Sinai Rd	NC 86 to Kerley Rd	Needs Improvement	4' Paved Shoulder	4.8	OR
ORAN0160-B	Mt Willig Rd	Brookhollow Rd to W Ten Rd	Needs Improvement	4' Paved Shoulder	1.0	OR

Note: All bicycle segments are on road.

Proposed Bicycle-Pedestrian-Multiuse Changes - DCHC MPO CTP MPO Board 04/14/2021 Item 11

BICYCLE						
Local ID	Facility/ Route	Section (From - To)	Status	Description	Dist. (mile)	Jurisdiction
ORAN0161-B	Muirhead Lane	Fordham Blvd to Hamilton Rd	Needs Improvement	Bicycle Lane	0.1	CH
ORAN0162-B	N Churton St	Corbin St to US 70 Bypass	Needs Improvement	Bicycle Lane	0.3	Hboro
	N Greensboro St	Parker St to Hillsborough Rd	Needs Improvement	Buffered/Protected Bicycle Lane	1.12	Carr
--	N Greensboro St	Parker St to Hillsborough Rd	Existing	Bicycle Lane	1.1	Carr
	N. Boundary Street	E. Rosemary Street to E. Franklin Street	Needs Improvement	Bicycle Lane	-	CH
	N. Columbia Street	NC 86 / MLK to Longview Street	Needs Improvement	Sharrow	-	CH
	N. Lakeshore Drive	Brookview Drive to Lakeshore Drive	Needs Improvement	Bicycle Lane	-	CH
--	Nash Street/Revere Rd	Cornelius St to Calvin St	Existing	Signed Route	1.0	Hboro
--	NC 54	Jones Ferry Rd to Just east of Smith Level Rd	Existing	Wide Outside Lane	0.8	Carr
R-5821	NC 54	Reeves Rd to Dobsons Crossroads	Needs Improvement	4' Paved Shoulder	2.5	OR
--	NC 54	Reeves Rd to Jones Ferry Rd	Existing	Wide Outside Lane	3.2	OR, Carr
ORAN0163-B	NC 54 Sidepath	Anderson Park to James St	Recommended	Paved Greenway	0.7	Carr
--	NC 54/Fordham Blvd	Smith Level to 15-501 N	Existing	Wide Shoulder (1)(2)	5.1	CH, Carr
ORAN0165-B	NC 86	Coleman Loop to Rocky Ln	Needs Improvement	4' Paved Shoulder	0.6	OR
	NC 86	E. Longview Street to Rosemary Street	Needs Improvement	Protected Bicycle Lane	2.5	CH
--	NC 86	Eubanks Rd to Homestead Rd	Existing	Bicycle Lane	1.4	CH, OR
ORAN0164-B	NC 86	Homestead Rd to Rosemary St	Needs Improvement	Bicycle Lane	2.5	CH
ORAN0166-B	NC 86	Phoebe Dr to Eubanks	Needs Improvement	4' Paved Shoulder	6.5	OR
--	NC 86 N	US 70 Bypass to Rocky Ln	Existing	Signed Route	1.1	OR, Hboro
ORAN0167-B	NC 86 S NC 86 S	Elizabeth Brady Rd to Old NC 10	Needs Improvement	Bicycle Lane	0.9	OR, Hboro
ORAN0168-B	New Collector Rd	Orange Grove St to Becketts Ridge Dr	Recommended	4' Paved Shoulder	0.8	OR, Hboro
ORAN0169-B	New Hope Church Rd	Old NC 86 to Old NC 10	Needs Improvement	4' Paved Shoulder	4.1	OR
ORAN0170-B	New Sharon Ch Rd	Guess Rd to NC 57	Needs Improvement	Bicycle Facility	3.0	OR
ORAN0171-B	New Sharon Church Rd	St Mary's to Guess Rd	Needs Improvement	4' Paved Shoulder	7.0	OR
--	Oakdale Dr	Orange Grove Rd to Churton St	Existing	Signed Route	1.1	OR, Hboro
ORAN0172-B	Ode Turner Rd	Orange Grove Rd to Old Chapel Hill- Hillsborough Rd	Needs Improvement	4' Paved Shoulder	2.3	OR

Note: All bicycle segments are on road.

Proposed Bicycle-Pedestrian-Multiuse Changes - DCHC MPO CTP MPO Board 04/14/2021 Item 11

BICYCLE						
Local ID	Facility/ Route	Section (From - To)	Status	Description	Dist. (mile)	Jurisdiction
EB-4707A	Old Durham Chapel Hill Rd	Scarlett Dr to Mt Moriah Rd	Needs Improvement	Bicycle Lane	1.1	DurCity, Dur, CH
	Old Fayetteville Rd	Jones Ferry Rd to NC 54	Needs Improvement	Bicycle Lanes	1.13	Carr
	Old Fayetteville Rd	S of NC 54 to Farm House Rd	Needs Improvement	Separated Bicycle Lanes	1.24	Carr
--	Old Fayetteville Road	Carborro Plaza to Church off W Poplar St	Existing	Bicycle Lane	0.1	Carr
--	Old Fayetteville Road	Hillsborough Rd to NC 54	Existing	Bicycle Lane	1.1	OR, Carr
ORAN0173-B	Old Fayetteville Road	Jones Ferry Road to NC 54	Needs Improvement	Bicycle Lane	0.5	Carr
--	Old Fayetteville Road	West Poplar to University Lake Rd	Existing	Bicycle Lane	0.7	Carr
ORAN0174-B	Old Greensboro Rd	Jones Ferry Rd to MPO Boundary	Needs Improvement	4' Paved Shoulder	2.7	OR
ORAN0175-B	Old NC 10	NC 86 to US 70	Needs Improvement	4' Paved Shoulder	5.9	OR
ORAN0178-B	Old NC 86	Farmhouse Rd to Homestead Rd	Needs Improvement	Bicycle Lane	0.6	OR
ORAN0177-B	Old NC 86	Homestead Rd to New Hope Church Rd	Needs Improvement	Bicylce Lane; consider multiuse path alt.	4.0	OR
--	Old NC 86	Old Fayetteville Rd to Farm House Dr	Existing	Bicycle Lane	0.2	OR
ORAN0176-B	Old NC 86	Waterstone Dr to Aurthur Minnus Rd	Needs Improvement	Bicylce Lane; consider multiuse path alt.	3.1	OR
--	Old Pittsboro Rd	S Greensboro St to S Greensboro St	Existing	No improvements; Alt. route to S Greensboro St	0.4	Carr
	Old Pittsboro Rd	S Greensboro St to Two Hills Dr	Needs Improvement	Bicycle Boulevard	0.43	Carr
--	Old Sterling Dr	Eastowne to Sage	Existing	Bicycle Lane	0.5	CH
U-5848	Orange Grove Connector	S Churton St to NC 86	Recommended	4' Paved Shoulder	0.4	OR, Hboro
ORAN0179-B	Orange Grove Rd	Dobbsons Crossroads to 1-40	Needs Improvement	4' Paved Shoulder	2.4	OR
--	Orange Grove Rd	Orange Grove Rd to Churton St	Existing	Signed Route	1.4	OR, Hboro
	Parker St	N Greensboro St to RR Crossing	Needs Improvement	Bicycle Boulevard	0.06	Carr
	Parkview Ave	Hillsborough Rd to Pathway Dr	Needs Improvement	Bicycle Boulevard	0.09	Carr
--	Pathway Dr	Cates Farm Rd to recommended route to Seawell School	Existing	Bicycle Lane	1.2	OR, Carr
--	Piney Mountain Connector	Kingston Dr to NC 86	Existing	Signed Route	2.0	CH
--	Piney Mountain Connector	Piney Mountain Rd to Erwin Rd/Elliott Rd	Existing	Signed Route	2.9	CH
	Piney Mountain Road	Water Tower access road to Riggsbee Road	Needs Improvement	Bicycle Lane	-	CH

Note: All bicycle segments are on road.

Proposed Bicycle-Pedestrian-Multiuse Changes - DCHC MPO CTP MPO Board 04/14/2021 Item 11

BICYCLE						
Local ID	Facility/ Route	Section (From - To)	Status	Description	Dist. (mile)	Jurisdiction
	Plant Road	E. Franklin Street to Community Park	Needs Improvement	On-street greenway connector	-	CH
	Pleasant Dr	N Greensboro St to Estes Park Apts	Needs Improvement	Bicycle Boulevard	0.23	Carr
ORAN0180-B	Pleasant Green Rd	US 70 to New Sharon Church Rd	Needs Improvement	4' Paved Shoulder	7.6	OR
	Poplar	W Main St to Old Fayetteville Rd	Existing	Bicycle Lane	0.88	Carr
	Purple Leaf-Sweet Bay Connector	Robeson Bikeway to Roberson St	Needs Improvement	Bicycle Boulevard	0.45	Carr
	Quail Roost Dr	James St to McDougle SUP	Needs Improvement	Bicycle Boulevard	0.23	Carr
ORAN0181-B	Quail Roost Dr	Schools Greenway to Hillsborough Rd	Needs Improvement	Bicycle Lane	0.3	Carr
ORAN0182-B	Raleigh Rd	Fordham to Country Club	Needs Improvement	Uphill Climbing Lane/Downhill Sharrow	0.7	CH
ORAN0183-B	Ransom St	Cameron Ave to S Columbia St	Needs Improvement	Sharrow	0.4	CH
	Reynard Rd	Tallyho Tr to Winmore Connector	Needs Improvement	Bicycle Boulevard	0.26	Carr
	Riggsbee Road	Piney Mountain Road to Brokkview Drive	Needs Improvement	Bicycle Lane	-	CH
--	Rock Haven Rd	Smith Level Rd to Tar Hill Dr	Existing	Bicycle Lane	0.3	Carr
	Rogers Road	Eubanks Road to Homestead Road	Needs Improvement	Bicycle Lanes	-----	CH, Carr
	Rogers Road	Homestead Road to Claymore Road	Existing	Bicycle Lanes	-	CH, Carr
	Rogers Road	Tallyho Trl. to Homestead Rd.	Needs Improvement	Protected Bicycle Lanes	-	CH
ORAN0184-B	Rosemary St	Boundary St to Columbia St	Needs Improvement	Sharrow/Bicycle Lane	0.6	CH
ORAN0185-B	Rosemary St	Columbia St to Carrboro Border	Needs Improvement (Complete)	Buffered Bicycle Lanes (Complete)	0.6	CH, Carr
	Rosemary Street	E Main St to Merritt Mill Rd	Needs Improvement	Bicycle Lanes	0.09	Carr
	Royal Park Connector	NC 54 to King St	Needs Improvement	Bicycle Boulevard	0.15	Carr
--	S Christopher Rd	Raleigh Rd (NC 54) to Laurel Hill Rd	Existing	Signed Route	0.7	CH
ORAN0186-B	S Churton St	E Margaret Lan to NC 86	Needs Improvement	4' Paved Shoulder	0.3	OR, Hboro
ORAN0187-B	S Churton St	US 70 A to Waterstone Dr	Needs Improvement	Bicycle Lane	2.2	OR, Hboro
	S Columbia/NC 86	Manning Drive to South Road	Needs Improvement	Two-Way Cycle Track	0.4	CH
--	S Columbia/NC 86	NC 54 to Cameron Ave	Existing	Bicycle Lane	1.3	CH
--	S Columbia/NC 86	South Rd to Pittsboro St	Existing	Bicycle Lane	0.4	CH
	S Greensboro St	Main St to Old Pittsboro Rd	Needs Improvement	Bicycle Lanes	0.11	Carr
ORAN0188-B	S Greensboro St	Merritt Mill Rd. to Rand Rd.	Needs Improvement	Bicycle Lane on one side	0.1	Carr
	S Greensboro St	Old Pittsboro Rd to Two Hills Dr	Needs Improvement	Climbing Lane (One side)	0.35	Carr
	S Greensboro St	Rand Rd/Old Pittsboro to Morgan Creek	Needs Improvement	Bicycle Lane both sides	0.13	Carr
--	S Greensboro St	W Main St to Smith Level Rd	Existing	NC 2 Bicycle Hwy: Mtns to Sea; Bicycle lane	0.5	Carr

Note: All bicycle segments are on road.

Proposed Bicycle-Pedestrian-Multiuse Changes - DCHC MPO CTP MPO Board 04/14/2021 Item 11

BICYCLE						
Local ID	Facility/ Route	Section (From - To)	Status	Description	Dist. (mile)	Jurisdiction
ORAN0189-B	S Lake Hogan Farm Rd	Farmhouse Rd to Tramore Rd	Recommended	Bicycle Lane	0.2	Carr
ORAN0155-B	S Merritt Mill Rd	Cameron to Smith Level	Needs Improvement	Climbing Lane/Bicycle Lane/Sharrow	0.7	CH, Carr
--	S Old Fayetteville Rd	Old Fayetteville Rd to Berry Hill Dr	Existing	Bicycle Lane	0.1	Carr
	S. Boundary Street	E. Franklin Street to Country Club Road	Needs Improvement	On-street greenway connector	-	CH
	S. Christopher Road Connector	Carmichael Street to Raleigh Road	Needs Improvement	On-street greenway connector	-	CH
	S. Hamilton Road	NC 54 to Prestwick Road	Needs Improvement	Bicycle Lane	-	CH
ORAN0190-B	Sage Rd	Weaver Dairy Rd to 15-501	Needs Improvement (Complete)	Buffered Bicycle Lanes (Complete)	0.6	CH
	Sanderway	Horne Hollow to Hillsborough Rd	Recommended	Sharrows	-----	Carr
	Sanderway	Horne Hollow to Hillsborough Rd	Needs Improvement	Bicycle Boulevard	0.17	Carr
	Sandy Creek Trail	Sandy Creek Trail to Christopher Road	Needs Improvement	On-street greenway connector	-	CH
ORAN0192-B	Seawell School Rd	High School Rd to Homestead Rd	Needs Improvement	Bicycle Lane	0.4	CH, Carr
--	Seawell School Rd	High School Rd to Smith Middle School	Existing	Bicycle Lane	0.4	CH
ORAN0191-B	Seawell School Rd	Smith Middle School to Estes Dr	Needs Improvement	Bicycle Lane	1.1	CH, Carr
	Seawell School Road	Ironwood Dr. to Estes Dr. Ext.	Needs Improvement	Protected Bicycle Lanes	-	CH
--	Shelton St	Ashe to N Greensboro	Existing	Sharrow	0.3	Carr
	Shelton Street	Ashe St to Hillsborough Rd	Needs Improvement	Contraflow Bicycle Lane	-	Carr
--	Smith Level Rd	NC 54 Bypass to Rock Haven Rd	Existing	Bicycle Lane	0.8	Carr
	Smith Level Rd	Public Works Dr to Rock Haven Rd	Needs Improvement	Separated Bicycle Lanes	0.66	Carr
	Smith Level Rd	Rock Haven Rd to Town Limits	Needs Improvement	Bicycle Lanes	2.21	Carr, OR
ORAN0193-B	South Rd	S Columbia St to Raleigh Rd	Needs Improvement	Sharrow	0.7	CH
--	Sprunt Street	Old Barn to Meadowmont Lane	Existing	Bicycle Lane	0.4	CH
ORAN0194-B	St Mary's Rd	US 70 to New Sharon Church Rd	Needs Improvement	4' Paved Shoulder	1.6	OR
ORAN0195-B	Stadium Dr	South Rd to Manning Dr	Needs Improvement	Climbing Lane/Sharrow	0.6	CH
ORAN0201-B	Stateside Dr/Homestead Park	Along Homestead Aquatic Ctr access road	Needs Improvement	Bicycle Facility	0.1	CH
ORAN0200-B	Stateside Dr/Homestead Park	Along Homestead Park access road	Needs Improvement	Bicycle Facility	0.1	CH
ORAN0196-B	Stateside Dr/Homestead Park	Along Napa Valley Wy and Vintage Dr	Needs Improvement	Bicycle Facility	0.2	CH

Note: All bicycle segments are on road.

Proposed Bicycle-Pedestrian-Multiuse Changes - DCHC MPO CTP MPO Board 04/14/2021 Item 11

BICYCLE						
Local ID	Facility/ Route	Section (From - To)	Status	Description	Dist. (mile)	Jurisdiction
ORAN0199-B	Stateside Dr/Homestead Park	Along Stateside Dr and New Stateside Dr	Needs Improvement	Sharrows and Signage	0.5	CH
ORAN0197-B	Stateside Dr/Homestead Park	Along water tower access road	Needs Improvement	Sharrows and Signage	0.2	CH
ORAN0198-B	Stateside Dr/Homestead Park	Stateside Dr to water tower access road	Recommended	No existing road, recommended connection	0.1	CH
--	Stateside Drive / Homestead Park	Along Napa Valley Wy and Vintage Dr	Needs Improvement	Bicycle Facility	0.2	CH
--	Stratford Dr	Autumn Dr to Homestead	Existing	Bicycle Lane	0.5	Carr
--	Stroud Ln	Anderson Park to Old Fayetteville Rd	Needs Improvement	Bicycle Boulevard	0.18	Carr
ORAN0202-B	Strowd Ln	Old Fayetteville Rd. to West side of Anderson Park	Needs Improvement	Bicycle Lane on one side	0.2	Carr
--	Sumac Road	US 15-501 / Columbia Street to Market Street	Needs Improvement	Sharrows	-	CH
--	Sunrise Road	Weaver Dairy Road to Northridge Lane	Needs Improvement	Bicycle Lanes	---	CH, OR
ORAN0203-B	Sweet Bay Pl	Carr St. to Roberson St.	Needs Improvement	Bicycle Lane on one side	0.0	Carr
--	Tally Ho Tr	Rogers Rd to End	Needs Improvement	Bicycle Boulevard	1.07	Carr
--	Tarhill Dr	Carrboro High School to End of Tar Hill Dr	Existing	Bicycle Lane	0.2	Carr
--	Taylor Street	MLK Jr. Blvd. to end of Taylor St	Needs Improvement	On-Street Greenway Connector	-	CH
ORAN0204-B	Terry Rd	New Sharon Ch Rd to St. Marys Rd	Needs Improvement	From Orange County Bicycle Routes Map	2.4	OR
ORAN0205-B	Terry Rd	New Sharon Ch Rd to St. Marys Rd	Needs Improvement	Bicycle Lane	2.4	OR
--	Tramore D	Stratford Dr to End	Existing	Bicycle Lane	0.1	OR, Carr
--	Tripp Farm Rd	Pathway Dr to End of Tripp Farm Rd	Existing	Bicycle Lane	0.1	Carr
--	Tripp Farm Rd	Pathway Dr to Recommended MLK Park Trail	Existing	Bicycle Lane	0.0	Carr
ORAN0206-B	Turkey Farm Rd	Mt. Sinai Rd to Whitfield Rd	Needs Improvement	From Orange County Bicycle Routes Map	2.0	OR
ORAN0207-B	Turkey Farm Rd	Whitfield Rd to Mt. Sinai Rd	Needs Improvement	Bicycle Lane	2.0	OR
--	Tuttleback Crossing Dr	Turtleback Connector to Lake Hogan Farm Rd	Needs Improvement	Bicycle Boulevard	0.16	Carr
ORAN0208-B	University Lake Rd	Old Fayetteville Rd. to future terminus of Morgan Creek Gre*	Needs Improvement	Bicycle Lane on one side	0.2	OR, Carr

Note: All bicycle segments are on road.

Proposed Bicycle-Pedestrian-Multiuse Changes - DCHC MPO CTP MPO Board 04/14/2021 Item 11

BICYCLE						
Local ID	Facility/ Route	Section (From - To)	Status	Description	Dist. (mile)	Jurisdiction
ORAN0209-B	University Station Rd	Mt. Sinai Rd to US 70	Needs Improvement	From Orange County Bicycle Routes Map	3.6	OR
ORAN0210-B	University Station Rd	Mt. Sinai Rd to US 70	Needs Improvement	Bicycle Lane	3.6	OR
ORAN0211-B	US 15-501	Orange County Line to Dogwood Dr	Needs Improvement	Bicycle Lane	1.2	CH, OR
ORAN0212-B	US 15-501 S	Dogwood Acres to Culbreth	Needs Improvement	Buffered Bicycle Lane	1.4	CH
--	US 15-501 S	Market St to NC 54	Existing	Buffered Bicycle Lane	1.1	CH
ORAN0213-B	US 70	St Mary's Rd to Lawrence Rd	Needs Improvement	4' Paved Shoulder	1.3	OR
ORAN0214-B	US 70 A	Churton St to Meadowlands Dr	Needs Improvement	Bicycle Lane	2.0	OR, Hboro
ORAN0215-B	US 70/Cornelius St	West Hill Ave to St Mary's Rd	Needs Improvement	Bicycle Lane	3.5	OR, Hboro
	W Carr St	PTA Bike Path to S Greensboro St	Needs Improvement	Bicycle Boulevard	0.14	Carr
ORAN0216-B	W Cornwallis Rd	Old NC 10 to Bay Meadows Ln	Needs Improvement	4' Paved Shoulder	3.8	OR
	W Main St	James St to W Weaver St	Existing	Bicycle Lane	1.25	Carr
	W Main St	Laurel Ave to James St	Needs Improvement	Separated Bicycle Lanes	1.00	Carr
--	W Main St	N Greensboro St to Hillsborough Rd	Existing	Bicycle Lane	1.2	Carr
ORAN0150-B	W Main St	Weaver St. to Jones Ferry Rd.	Needs Improvement	Bicycle Lane on one side	0.1	Carr
--	W Margaret Ln	S Cameron St to Occoneechee St	Existing	Signed Route	0.7	Hboro
	W Poplar Ave	Old Fayetteville Rd to W Main St	Needs Improvement	Separated Bicycle Lanes	0.90	Carr
	W Poplar Ave	W Main St to Old Fayetteville Rd	Existing	Bicycle Lane	0.9	Carr
ORAN0217-B	W Ten Rd	Rock Quarry Rd to 1-85 Connector	Needs Improvement	4' Paved Shoulder	3.7	OR
	W. Cameron Avenue	S. Merritt Mills Road to Pittsboro Street	Needs Improvement	Two-way Cycle Track	-	CH
--	Waterstone Dr	S Churton St to NC 86	Existing	Bicycle Lane	1.0	OR, Hboro
	Weatherhill Connector	Berryhill Dr to Morgan Creek	Needs Improvement	Bicycle Boulevard	0.20	Carr
ORAN0218-B	Weaver Dairy Rd	Sage Rd to Erwin Rd	Needs Improvement	Bicycle Lane	0.4	CH
--	Weaver Dairy Rd	Sage Rd to Homestead Rd	Existing	Bicycle Lane	4.0	CH
--	Weaver St	Elm St to N Greensboro St	Existing	Bicycle Lane	0.2	Carr
--	Weaver St	N Greensboro St to E Main St	Existing	ROW Sharrow	0.1	Carr
	West Drive	Manning Dr. to Mason Farm Rd.	Existing	Climbing Bicycle Lane	-	CH
	West End Connector	Autumn Woods Apts to W Poplar Ave	Needs Improvement	Bicycle Boulevard	0.21	Carr
--	Westbrook Dr	NC 54 to Berry Hill Dr	Existing	Bicycle Lane	0.4	Carr
--	Westminster Dr	Along Butternut Dr and Pitch Pine Ln	Existing	Signed Route	0.4	CH
--	Westminster Dr	NC 86 to Edisto Ct	Existing	Bicycle Lane exists, Signage needed	0.3	CH

Note: All bicycle segments are on road.

Proposed Bicycle-Pedestrian-Multiuse Changes - DCHC MPO CTP MPO Board 04/14/2021 Item 11

BICYCLE						
Local ID	Facility/ Route	Section (From - To)	Status	Description	Dist. (mile)	Jurisdiction
ORAN0219-B	Westminster Dr	Westminster to multiuse path	Needs Improvement	Signed Route	0.0	CH
	Whispering Hills Connector	King St to Old Pittsboro Rd	Needs Improvement	Bicycle Boulevard	0.23	Carr
ORAN0220-B	Whitfield Rd	NC 86 to Erwin Rd	Needs Improvement	4' Paved Shoulder	3.4	OR
	Wild Oak-Bolin Creek Dr Connector	Pathway Dr to End	Needs Improvement	Bicycle Boulevard	0.55	Carr
	William Blythe Drive	Hibbard Drive to Skipper Bowles Drive	Needs Improvement	Bicycle Lane	-	CH
	Williams St	Wilson Park MUP to N Greensboro St	Needs Improvement	Bicycle Boulevard	0.14	Carr
ORAN0221-B	Willow Dr	Estes Dr to Long Leaf Dr	Needs Improvement	Bicycle Lane	0.8	CH
	Winmore Ave	Jewell Dr to Andys Ln	Needs Improvement	Bicycle Boulevard	0.28	Carr
	Winmore Private Connection	W Winmore Ave to Winmore Connector	Needs Improvement	Bicycle Boulevard	0.07	Carr

Footnotes: (1) See Highway table for recommended cross-section.

(2) See Multiuse table for existing or recommended multiuse path along this roadway.

(3) See Multiuse table for existing and recommended Booker Creek multiuse paths along this Franklin St. See also *Chapel Hill Bike Plan*.

Proposed Bicycle-Pedestrian-Multiuse Additions - DCHC MPO CTP

MPO Board 04/14/2021 Item 11

Multiuse Paths						
Local ID	Facility/ Route	Section (From - To)	Status	Description	Dist. (mile)	Jurisdiction
CHATHAM COUNTY						
	Andrews Store Rd	US 15-501 to Manns Chapel Rd	NI	Multiuse Path	3.3	Chat
	US 15-501	Smith Level Rd to MPO Boundary	NI	Multiuse Path	4.9	Chat
--	American Tob. Tr. (Chatham County)	Durham County line to Wake County line	Existing	Greenway - Paved	4.68	Chat, Cary
CHAT0101-M	Marsalis Way Street Side Trail	Pittard Sears Rd to Del Webb Ave	Recommended	Multiuse Path	0.49	Chat, Cary
CHAT0102-M	Montvale Greenway	Yates Store Rd to American Tobacco Trail	Recommended	Greenway	0.44	Chat, Cary
CHAT0103-M	Nancy Branch Greenway	Del Webb Ave to Yates Store Rd	Recommended	Greenway	0.12	Chat, Cary
CHAT0104-M	O Kelly Chapel Rd	NC 751 to Wake County line	Recommended	Side Street Path	0.98	Chat, Cary
CHAT0105-M	Panther Creek Greenway	Yates Store Rd to American Tobacco Trail	Recommended	Side Street Path	0.45	Chat, Cary
CHAT0106-M	Pittard Sears Street Side Trail	Marsalis Way to American Tobacco Trail	Recommended	Side Street Path	0.49	Chat, Cary

DURHAM COUNTY						
Local ID	Facility/ Route	Section (From - To)	Status	Description	Dist. (mile)	Jurisdiction
	Academy Rd/NC 751	University Dr to Duke University Rd	NI	Multiuse Path	1.2	DurCity
	Airport Rd	Page Rd to Wake County Line	NI	Multiuse Path	0.2	Dur
DURH0001-M	Alston Av Sidepath	Riddle Rd to North Prog Creek Trail	Recommended	Greenway - Paved	0.51	DurCity
	Alston Ave Extension	Alston Ave to Old Oxford/N Roxboro St	Recommended	Multiuse Path	3.4	DurCity
--	American Tobacco Trail	W Morehead Ave to Chatham county	Existing	Multiuse Path	11.04	DurCity, Dur
	Anderson St	Erwin Rd to Campus Dr	NI	Multiuse Path	0.4	DurCity
	Andrews Chapel Rd	Leesville Rd to county line end	NI	Multiuse Path	1.0	Dur
	Angier Av Extension	US 70 to Northern Durham Pkwy	Recommended	Multiuse Path	0.8	Dur
	Angier Ave	Hoover Rd to HWY 70	NI	Multiuse Path	5.7	DurCity, Dur
	Archdale Dr	MLK Blvd to Oak Ridge Blvd	NI	Multiuse Path	0.5	DurCity
DURH0002-M	ATT Connector	High Gate Dr to I-40	Recommended	Greenway - Paved	0.52	DurCity
DURH0003-M	ATT to D&SC rail trail Connector	NC 751 to Amercian Tobacco Trail	Recommended	Multiuse path to connect future D&SC to ATT	0.28	DurCity
DURH0004-M	Audobon Lake Connector	Audubon Lake Dr to MTC Connector Trail	Recommended	Greenway - Paved	0.12	DurCity

Proposed Bicycle-Pedestrian-Multiuse Additions - DCHC MPO CTP

MPO Board 04/14/2021 Item 11

Multiuse Paths						
Local ID	Facility/ Route	Section (From - To)	Status	Description	Dist. (mile)	Jurisdiction
	Avondale Dr / Alston Ave	Belt Line Trail to Bryant Bridge Trail	NI	Multiuse Path	0.7	Dur
	Baptist Rd	Wake Forest Hwy to 1908 Baptist Rd	NI	Multiuse Path	2.3	DurCity, Dur
	Barbee Chapel Rd	NC 54 to Farrington Mill Rd	NI	Multiuse Path	1.6	DurCity, Dur, CH
	Barbee Rd	Fayetteville Rd to Herndon Rd	NI	Multiuse Path	2.8	DurCity
	Bennett Memorial Rd	Hillsborough Rd to Neal Rd	NI	Multiuse Path	0.7	DurCity
	Bivins Rd	Calais Dr to Umstead Rd	NI	Multiuse Path	2.2	DurCity, Dur
	Blackwell St	American Tobacco Trail to Ramseur	NI	Multiuse Path	0.5	Dur
DURH0009-M	Briar Creek Trail (incl. E. Fork Cr Trl)	East of Leesville Rd	Recommended	Greenway - Paved	0.44	DurCity, Dur
DURH0006-M	Briar Creek Trail (incl. E. Fork Cr Trl)	Lumley Rd to Page Rd	Recommended	Greenway - Paved	0.77	DurCity, Dur
DURH0007-M	Briar Creek Trail (incl. E. Fork Cr Trl)	Page Rd to Spur to US70	Recommended	Greenway - Paved	2.05	DurCity, Dur
DURH0008-M	Briar Creek Trail (incl. E. Fork Cr Trl)	Spur to US 70	Recommended	Greenway - Paved	0.23	DurCity, Dur
DURH0005-M	Briar Creek Trail (incl. E. Fork Cr Trl)	West of Leesville Rd	Recommended	Greenway - Paved	1.18	DurCity, Dur
	Briggs Ave Extension	Pettigrew St to Angier Av	Recommended	Multiuse Path	0.2	DurCity
	Broad St	Carver St to Stadium Dr	NI	Multiuse Path	0.3	DurCity
DURH0010-M	Bryant Bridge Trail	Bacon St to Rocky Creek Greenway	Recommended	Greenway - Paved	1.20	DurCity
DURH0011-M	Bryant Bridge Trail	Lakeland St to Burton Park Trail	Recommended	Greenway - Paved	0.17	DurCity
DURH0012-M	Burdens Creek Trail	S Alston St to Northeast Creek Connector	Recommended	Greenway - Paved	1.13	DurCity, Dur
	Burton Rd	Interworth to Cheek Rd	NI	Multiuse Path	1.6	Dur
DURH0013-M	Cabin Branch Trail	Snow Hill Rd to Smith Dr	Recommended	Greenway - Paved	3.13	Dur
DURH0015-M	Cain Creek Trail	Guess Rd to St Marys Rd	Recommended	Greenway - Paved	1.24	Dur
DURH0014-M	Cain Creek Trail	Redpine Rd to Kelvin Dr	Recommended	Greenway - Paved	2.33	Dur
	Cameron Blvd	Duke University Dr to Constitution Dr	NI	Multiuse Path	2.0	DurCity, Dur
--	Campus Connector	Campus Drive to Gattis St	Existing	Multiuse Path	0.05	DurCity
DURH0016-M	Campus Hills Trail	Burton Park Trail to W of Briggs Ave	Recommended	Greenway - Paved	1.06	DurCity

Proposed Bicycle-Pedestrian-Multiuse Additions - DCHC MPO CTP

MPO Board 04/14/2021 Item 11

Multiuse Paths						
Local ID	Facility/ Route	Section (From - To)	Status	Description	Dist. (mile)	Jurisdiction
	Carpenter Fletcher Rd	Barbee Rd to Woodcroft Parkway	NI	Multiuse Path	0.8	DurCity
	Carpenter Pond Rd	Leesville Rd to Wake County Line	NI	Multiuse Path	4.7	Dur
	Carpenter Rd	Ferrel Rd to Cheek Rd	NI	Multiuse Path	1.1	DurCity, Dur
DURH0017-M	Carrington School Trail	Along Milton Rd	Recommended	Greenway - Paved	0.21	DurCity
DURH0018-M	Carrington School Trail	Milton Rd to Crooked Creek Tr	Recommended	Greenway - Paved	0.66	DurCity
	Carver St	Daile Ct to Patrick Henry Drive	NI	Multiuse Path	3.7	DurCity
--	Central Park Trail	Hunt St to Roney St	Existing	Multiuse Path	0.13	DurCity
	Chandler Rd	Clayton Rd to Holloway St	NI	Multiuse Path	1.0	DurCity
	Cheek Rd	Geer St to Creech Rd	NI	Multiuse Path	6.4	DurCity, Dur
DURH0019-M	Cheek Rd to NC 98 Trail	Cheek Rd to NC 98	Recommended	Greenway Trail	4.12	DurCity, Dur
	Chin Page Rd	Miami Blvd to Page Rd	NI	Multiuse Path	1.6	DurCity, Dur
DURH0020-M	Chunky Pipe Creek Trail	E of Stallings Rd to Future Northern Durham Pkwy	Recommended	Greenway - Paved	1.69	DurCity, Dur
DURH0022-M	Chunky Pipe Creek Trail	Future Northern Durham Pkwy to Clayton Rd	Recommended	Greenway - Paved	0.58	DurCity, Dur
DURH0021-M	Chunky Pipe Creek Trail	Future Northern Durham Pkwy to Hurley Rd	Recommended	Greenway - Paved	0.78	DurCity, Dur
	Clayton Rd	Cheek Rd to Holloway St	NI	Multiuse Path	1.8	DurCity, Dur
	Cole Mill Rd	Hillsborough Rd to Orange County Line	NI	Multiuse Path	4.6	DurCity, Dur, OR
	Coley Rd	1705 Coley Rd to Carpenter Pond Rd	NI	Multiuse Path	1.7	Dur
	Cook Rd	Fayetteville Rd to Julliette Dr	NI	Multiuse Path	1.7	DurCity
DURH0023-M	Cornwallis Connector	US 15-501 Greenway to Cassington Ln	Recommended	Greenway - Paved	0.68	DurCity
	Craig Rd	Bivins Rd to Umstead Rd	NI	Multiuse Path	2.2	Dur, OR
DURH0025-M	Crooked Creek Trail	Carrington School Trail to Latta Rd	Recommended	Greenway - Paved	0.45	DurCity, Dur
DURH0024-M	Crooked Creek Trail	Guess Rd to Willow Pond Trail	Recommended	Greenway - Paved	1.63	DurCity, Dur
DURH0026-M	Crooked Creek Trail	Latta Rd to W Point on the Eno Trail	Recommended	Greenway - Paved	0.57	DurCity, Dur
DURH0027-M	Crooked Creek Trail	Willow Pond Trail to Carrington School Trail	Recommended	Greenway - Paved	2.06	DurCity, Dur

Proposed Bicycle-Pedestrian-Multiuse Additions - DCHC MPO CTP

MPO Board 04/14/2021 Item 11

Multiuse Paths						
Local ID	Facility/ Route	Section (From - To)	Status	Description	Dist. (mile)	Jurisdiction
DURH0028-M	Crystal Lake Trail (Croasdaile Trail)	Hillandale Rd to Stoney Brook Dr	Recommended	Greenway - Paved	0.57	DurCity
DURH0029-M	Cub Creek Trail	Danube Ln to Hebron Rd	Recommended	Greenway - Paved	1.20	DurCity, Dur
	Danube Ln	Hebron Rd to Old Oxford Rd	NI	Multiuse Path	1.6	DurCity, Dur
	Danziger Dr Ext bridge (I-40)	Mt. Moriah Rd to E. Lakeview Dr	Recommended	Multiuse Path	0.4	DurCity, CH
	Davis Dr	Cornwallis Rd to Wake County Line	NI	Multiuse Path	2.8	DurCity, Dur
	Dearborn Dr	Old Oxford Rd to Club Blvd	NI	Multiuse Path	1.6	DurCity
	Denfield St	Hebron Rd to Roxboro St	NI	Multiuse Path	0.7	DurCity
	Dixon Rd	University Dr to Martin Luther King Jr Pkwy	NI	Multiuse Path	0.7	DurCity
	Doc Nichols Rd	Olive Branch Rd to Leesville Rd	NI	Multiuse Path	1.9	Dur
DURH0030-M	Dry Creek Trail	New Hope Commons to New Hope Creek Trail	Recommended	Greenway - Paved	1.15	DurCity, Dur
DURH0034-M	Duke Beltline	Avondale to E Geer	Recommended	Greenway - Paved	0.46	DurCity
DURH0031-M	Duke Beltline	Blackwell to Avondale	Recommended	Greenway - Paved	2.01	DurCity
DURH0032-M	Duke Beltline	E Geer to Blackwell	Recommended	Greenway - Paved	1.94	DurCity
DURH0033-M	Duke Beltline	Sput to Roxboro Rail Trail	Recommended	Greenway - Paved	0.30	DurCity
DURH0035-M	Duke Connector	US 15-501 Greenway to Duke University Rd	Recommended	Greenway - Paved	1.15	DurCity
	Duke Homestead Rd	Guess Rd to Duke St	NI	Multiuse Path	1.6	DurCity
DURH0037-M	Durham Chapel Hill Blvd	I-40 to Mt Moriah Rd	Recommended	Path - separate from US 15-501 (note recommended bicycle and pedestrian projects in same alignment)	0.28	DurCity

Proposed Bicycle-Pedestrian-Multiuse Additions - DCHC MPO CTP

MPO Board 04/14/2021 Item 11

Multiuse Paths						
Local ID	Facility/ Route	Section (From - To)	Status	Description	Dist. (mile)	Jurisdiction
DURH0036-M	Durham Chapel Hill Blvd	Mt Moriah Rd to Sandy Creek Trail	Recommended	Path - separate from US 15-501 (note recommended bicycle and pedestrian projects in same alignment)	1.60	DurCity
	Durham-Chapel Hill Blvd/US 15-501 Bus	Westgate Dr to Shannon Rd	NI	Multiuse Path	0.4	DurCity
DURH0038-M	Durham-Chapel Hill Greenway	From New Hope Creek Trail, along NC 54	Recommended	Greenway - Paved	0.69	DurCity, Dur
DURH0039-M	Durham-Chapel Hill Greenway	NC 54 to Garrett Rd	Recommended	Greenway - Paved	0.64	DurCity, Dur
DURH0040-M	Durham-Orange Light Rail Multiuse Path	Friday Center Drive to Alston Avenue	Recommended	Multiuse Trail - separate from light rail	14.40	DurCity, Dur, CH
	E Club Blvd	Roxboro St to Geer St	NI	Multiuse Path	2.6	DurCity
	E Cornwallis Rd	Fayetteville St to Miami Blvd	NI	Multiuse Path	4.5	DurCity, Dur
	E Geer St	Miami Blvd to north of Redwood Rd	NI	Multiuse Path	6.8	Dur
	E Pettigrew St	Harnett St to Ellis Rd	NI	Multiuse Path	0.1	DurCity
DURH0042-M	Eagle Spur Greenway	Am Tob Tr to section south of Stagecoach Rd	Recommended	Greenway - Paved	0.73	DurCity, Dur, Chat
DURH0043-M	Eagle Spur Greenway	Fayetteville Rd to Am Tob Tr. spur near Nc 751	Recommended	Greenway - Paved	0.66	DurCity, Dur, Chat
DURH0044-M	Eagle Spur Greenway	Massey Chapel Rd to Stagecoach Rd	Recommended	Greenway - Paved	0.74	DurCity, Dur, Chat
DURH0041-M	Eagle Spur Greenway	Stagecoach Rd to Jordan Lake	Recommended	Greenway - Paved	2.31	DurCity, Dur, Chat
DURH0045-M	East Coast Gwy to Mtns to Sea Tr	Snow Hill Rd to Roxboro Rail Trail	Recommended	Greenway - Paved	0.28	Dur
	East End Ave	Rowena Ave to Carr St	NI	Multiuse Path	0.6	DurCity
	Ed Cook Rd	So-Hi Dr to Ellis Rd	NI	Multiuse Path	0.9	DurCity
DURH0047-M	Ellerbee Creek Trail	Avondale Dr to between Hamlin Rd and Glenn Rd	Recommended	Greenway - Paved	4.05	DurCity, Dur

Proposed Bicycle-Pedestrian-Multiuse Additions - DCHC MPO CTP

MPO Board 04/14/2021 Item 11

Multiuse Paths						
Local ID	Facility/ Route	Section (From - To)	Status	Description	Dist. (mile)	Jurisdiction
DURH0049-M	Ellerbee Creek Trail	Club Blvd to N Roxboro	Recommended	Greenway - Paved	0.38	DurCity, Dur
DURH0046-M	Ellerbee Creek Trail	Guess Rd to Stadium Dr	Recommended	Greenway - Paved	1.03	DurCity, Dur
DURH0048-M	Ellerbee Creek Trail	N Roxboro to I-85	Recommended	Greenway - Paved	0.19	DurCity, Dur
	Ellis Rd	Miami Blvd to Angier Ave	NI	Multiuse Path	4.1	DurCity, Dur
	Ellis-Glover Connector	Ellis Rd to Glover Rd	Recommended	Multiuse Path	1.3	DurCity, Dur
	Emperor Blvd	Miami Blvd to Page Rd	NI	Multiuse Path	1.2	DurCity
DURH0051-M	Eno Connector	Eno River to Hebron Rd	Recommended	Greenway - Paved	1.49	DurCity, Dur
DURH0050-M	Eno Connector	Snow Hill Rd to Eno River	Recommended	Greenway - Paved	0.61	DurCity, Dur
DURH0052-M	Eno River Greenway	N Roxboro St to Guess Rd	Recommended	Greenway - Paved	1.63	DurCity
DURH0053-M	Eno River Greenway	Spur through West Point On the Eno Park	Recommended	Greenway - Paved	0.45	DurCity
	Ephesus Church Rd	Farrington Rd to Pope Rd	NI	Multiuse Path	0.6	DurCity, Dur
	Ephesus Church/Pope Rd	Colony Wood Dr to Old Durham-Chapel Hill Rd	NI	Multiuse Path	1.2	DurCity, Dur, CH
	Erwin Rd	Anderson St to Cameron Blvd	NI	Multiuse Path	1.8	DurCity
	Erwin Rd	NC 751 to Orange County Line	NI	Multiuse Path	3.1	DurCity, Dur, OR
DURH0054-M	Falls Lake Rail with Trail	Railroad Trail to Granville County line	Recommended	Greenway - Paved	6.11	DurCity, Dur
	Farrington Rd	Barbee Chapel Rd to Old Chapel Hill Rd	NI	Multiuse Path	4.5	DurCity, Dur
	Farrington Rd	I-40 to Old Durham-Chapel Hill Rd	NI	Multiuse Path	0.8	DurCity
	Farrington Rd Realignment	NC 54 to Farrington Rd	Recommended	Multiuse Path	0.9	DurCity, Dur
	Fayetteville	Mutual Dr to Riddle Rd	NI	Multiuse Path	0.9	DurCity
	Fayetteville Rd	Riddle Rd to NC 751	NI	Multiuse Path	1.9	DurCity, Dur
	Ferrell Rd	E Club Blvd to E Geer St	NI	Multiuse Path	1.4	Dur
	Fletchers Chapel Rd	Cheek Rd to Mineral Springs Rd	NI	Multiuse Path	1.6	Dur
DURH0055-M	Forest Hills - ATT Connector	American Tobacco Trail to Forest hills Trail	Recommended	Greenway - Paved	0.20	DurCity
DURH0056-M	Forest Hills Trail	E Forest Hills Blvd to Lyon Park Baseball Field	Recommended	Greenway - Paved	0.97	DurCity

Proposed Bicycle-Pedestrian-Multiuse Additions - DCHC MPO CTP

MPO Board 04/14/2021 Item 11

Multiuse Paths						
Local ID	Facility/ Route	Section (From - To)	Status	Description	Dist. (mile)	Jurisdiction
DURH0057-M	Forest Hills/ATT Connect on Univ.	Forest Hills Blvd to American Tobacco Trail	Recommended	Greenway - Paved	0.28	DurCity
	Freeman Rd	Clayton Rd to Mineral Springs Rd	NI	Multiuse Path	0.9	DurCity, Dur
	Fulton St	Erwin Rd to NC 147	NI	Multiuse Path	0.4	DurCity
	Garrett Rd	NC 54 to US 15-501	NI	Multiuse Path	3.2	DurCity, Dur
	Gibson Rd	Lynn Rd to Mineral Springs Rd	NI	Multiuse Path	0.8	DurCity, Dur
	Glenn Rd	Club Blvd to Red Mill Rd	NI	Multiuse Path	3.7	DurCity, Dur
	Glenn School Rd	Geer St to Glenn Rd	NI	Multiuse Path	0.8	DurCity, Dur
	Glover Rd	Ellis Rd to Angier Ave	NI	Multiuse Path	1.2	DurCity, Dur
	Glover Rd Extension	US 70 to Angier Av	Recommended	Multiuse Path	0.6	DurCity, Dur
	Goodwin Rd	Roxboro Rd to Infinity Rd	NI	Multiuse Path	2.3	DurCity, Dur
DURH0058-M	Goose Creek Trail	N Miami Blvd to Roxboro Rail Trail	Recommended	Greenway - Paved	1.64	DurCity
DURH0059-M	Goose Creek Trail	Roxboro Rail Trail to Liberty	Recommended	Greenway - Paved	1.37	DurCity
EB-5833	Goose Creek West Trail	Drew St to Durham Freeway	Recommended	Greenway-Paved	1.86	DurCity
	Grandale Dr	Barbee Rd to Wake Rd	NI	Multiuse Path	2.9	DurCity, Dur, Chat
	Guess Rd	Club Blvd to Umstead Rd	NI	Multiuse Path	7.1	DurCity, Dur, OR
	Guess Rd	Guess Rd to Club	NI	Multiuse Path	0.1	DurCity
	Guess Rd	Umstead Rd to Orange County Line	NI	Multiuse Path	5.1	DurCity
	Hamlin Rd	Old Oxford Rd to Red Mill Rd	NI	Multiuse Path	3.5	DurCity, Dur
	Hardee St	Geer St to Liberty St	NI	Multiuse Path	1.4	DurCity
	Hebron Rd	Old Oxford Rd to Denfield	NI	Multiuse Path	1.6	DurCity, Dur
	Hebron Rd Extension	Hebron Rd to N Roxboro Rd/Wellington	Recommended	Multiuse Path	0.5	DurCity
	Herndon Rd	Fayetteville Rd to Scott King Rd	NI	Multiuse Path	2.6	DurCity, Dur
DURH0060-M	Highgate Drive Connector	Winterberry Dr to Highgate Dr	NI	Private path needs upgrade to connect 3rd Fork with ATT	0.31	DurCity
	Hillandale Rd	Front St to Fulton St	NI	Multiuse Path	1.2	DurCity
	Hillandale Rd	Rose of Sharon Rd to Carver St	NI	Multiuse Path	2.0	DurCity
	Hillsborough Rd	9th St to Sparger Rd	NI	Multiuse Path	3.9	DurCity
	Hillsborough Rd	Sparger Rd to Orange County Line	NI	Multiuse Path	0.5	DurCity, OR
	Holder Rd	S Mineral Springs Rd to Sherron Rd	NI	Multiuse Path	1.5	Dur

Proposed Bicycle-Pedestrian-Multiuse Additions - DCHC MPO CTP

MPO Board 04/14/2021 Item 11

Multiuse Paths						
Local ID	Facility/ Route	Section (From - To)	Status	Description	Dist. (mile)	Jurisdiction
	Hope Valley Rd	NC 54 to Durham Chapel Hill Blvd	NI	Multiuse Path	4.3	DurCity
	Hopson Rd	Miami Blvd to NC 55	NI	Multiuse Path	1.8	DurCity, Dur
	Hopson Rd Extension	NC 55 to Grandale Dr	Recommended	Multiuse Path	1.4	Dur
DURH0061-M	Hopson Rd side path	Louis Spephens Dr to Triangle Expressway	Recommended	Multiuse Path	0.90	Dur
DURH0062-M	Hopson Rd side path	Louis Stephens Drive to Experiment Dr	Recommended	Multiuse Trail	0.35	Dur
	Horton Rd	Hillandale Rd to Roxboro St	NI	Multiuse Path	2.0	DurCity
	Hwy 501	Monk Rd to Durham/Person County line	NI	Multiuse Path	13.2	DurCity, Dur
	Hwy 55	Wake County Line to S Alston Ave	NI	Multiuse Path	7.3	DurCity, Dur
	Hwy 751	Constitution Dr to Hillsborough Rd	NI	Multiuse Path	2.2	Dur, OR
DURH0063-M	I-40 Multiuse Path	NC 751 to Durham-Orange Light Rail Transit trail	Recommended	Multiuse path - separate from I-40; fill gap	2.14	DurCity
DURH0064-M	I-40 Multiuse Path	Page Rd to SouthPointe	Recommended	Multiuse path - separate from I-40; fill gap	6.05	DurCity
DURH0065-M	I-85/Fall Lake	E Geer St to US 15 Service Road	Recommended	Multiuse Path - separate from I-85	0.88	Dur
	Infinity Rd	Snow Hill Rd to Roxboro St	NI	Multiuse Path	2.8	DurCity, Dur
	Jeffries Rd	Glen Rd to Intercross Rd	NI	Multiuse Path	1.2	DurCity, Dur
	Jock Rd	Old Oxford Rd to Joe Ellis Rd	NI	Multiuse Path	1.8	Dur
	Junction Rd	Geer St to Holloway St	NI	Multiuse Path	2.9	DurCity, Dur
	Kelvin Dr	Bivins Rd to Russell Rd	NI	Multiuse Path	0.5	Dur
	Kemp Rd	Wake Forest Hwy to Carpenter Pond Rd	NI	Multiuse Path	3.2	Dur
	Kit Creek Rd	Alston Ave to Wake County Line	NI	Multiuse Path	0.3	Dur
	Latta Rd	Roxboro St to Guess Rd	NI	Multiuse Path	1.2	DurCity
	Leesville Rd	HWY 70 to Wake County Line	NI	Multiuse Path	3.8	DurCity, Dur
	Leesville Rd realignment	Leesville Rd to US 70	Recommended	Multiuse Path	0.8	DurCity
DURH0066-M	Leigh Farm/TTA Tr. Connector Bridge	Over I-40 between light rail and Leigh Farm	Recommended	Greenway - Paved	0.32	Dur
DURH0068-M	Lick Creek Greenway	Fork (near Hiddenbrook Dr) to Northern Durham Pkwy	Recommended	Greenway - Paved	1.79	DurCity, Dur
DURH0069-M	Lick Creek Greenway	Fork (near Hiddenbrook Dr) to Pattersons Mill Rd	Recommended	Greenway - Paved	3.05	DurCity, Dur

Proposed Bicycle-Pedestrian-Multiuse Additions - DCHC MPO CTP

MPO Board 04/14/2021 Item 11

Multiuse Paths						
Local ID	Facility/ Route	Section (From - To)	Status	Description	Dist. (mile)	Jurisdiction
DURH0071-M	Lick Creek Greenway	Fork to Cherron Rd	Recommended	Greenway - Paved	0.46	DurCity, Dur
DURH0070-M	Lick Creek Greenway	Fork to Copper Leaf Pkwy	Recommended	Greenway - Paved	0.19	DurCity, Dur
DURH0067-M	Lick Creek Greenway	Wake Forest Hwy to creek fork near Hiddenbrook Dr	Recommended	Greenway - Paved	3.27	DurCity, Dur
DURH0072-M	Little Cr Trail	Corps Property to Meadowmont Trail	Recommended	Multiuse Path	0.43	CH
DURH0073-M	Little Cr Trail	Spur to Lancaster Dr	Recommended	Multiuse Path	0.20	CH
DURH0074-M	Little Lick Creek Trail	Parallel to Mineral Springs Rd	Recommended	Multiuse Path	0.84	DurCity, Dur
DURH0075-M	Little Lick Creek Tributary	Parallel to Hursey St	Recommended	Multiuse Path	0.71	DurCity, Dur
DURH0077-M	Little Lick Tributary Trail	Section north of Angier Av	Recommended	Greenway - Paved	0.33	DurCity, Dur
DURH0076-M	Little Lick Tributary Trail	Wake Forest Hwy to Pleasant Dr	Recommended	Greenway - Paved	2.01	DurCity, Dur
	Louis Stephens Dr	Little Dr to Hopson Rd	NI	Multiuse Path	0.6	Dur
	Lumley Rd	Miami Blvd to TW Alexander Dr	NI	Multiuse Path	2.2	DurCity, Dur
DURH0078-M	Lumley Sidepath (Page Branch)	Page Branch Connector to Briar Creer Trl	Recommended	Greenway - Paved	0.83	DurCity
DURH0079-M	Lumley to Lick Cr. Connector (Page Branch)	Page Branch Creek Trl to Lumley Sidepath	Recommended	Greenway - Paved	0.47	DurCity
	Lynn Rd	Gibson Rd to Holloway St	NI	Multiuse Path	0.9	DurCity
	Lynn Rd Extension	Lynn Rd to US 70	Recommended	Multiuse Path	1.1	DurCity, Dur
	Madden Ave	Milton Rd to Roxboro Rd	NI	Multiuse Path	0.3	Dur
DURH0080-M	Main St to Duke University via NC 147 rail bridge	Main St. to Elba St, bridge over NC 147	NI	Multiuse Path	0.17	DurCity
	Mangum-Roxboro Connector	S Mangum St to E Lakewood Ave	NI	Multiuse Path	0.1	DurCity
DURH0081-M	Martin Branch Creek Trail	Lick Creek Greenway to Carpenter Pond Rd	Recommended	Greenway - Paved	2.74	Dur
	Massey Chapel Rd	Fayetteville Rd to Herndon Rd	NI	Multiuse Path	0.9	DurCity, Dur
	Massey Chapel Rd	NC 751 to Fayetteville Rd	NI	Multiuse Path	0.9	DurCity, Dur
	Midland Ter	Club Blvd to Faucett Ave	NI	Multiuse Path	1.4	DurCity
	Midland Terrace	Faucette Ave to Cheek Rd	NI	Multiuse Path	0.3	DurCity
	Midland Terrace Extension	Geer St to NC 98 (Hollway St)	Recommended	Multiuse Path	2.4	DurCity
	Milton Rd	Guess Rd to Roxboro Rd	NI	Multiuse Path	2.5	DurCity, Dur
	MLK Pkwy Extension	NC 55 to Cornwallis Rd	Recommended	Multiuse Path	0.3	DurCity

Proposed Bicycle-Pedestrian-Multiuse Additions - DCHC MPO CTP

MPO Board 04/14/2021 Item 11

Multiuse Paths						
Local ID	Facility/ Route	Section (From - To)	Status	Description	Dist. (mile)	Jurisdiction
	Mt Moriah Rd	Old Chapel Hill Rd to Orange County Line	NI	Multiuse Path	2.0	DurCity, Dur, OR
DURH0082-M	MTC Connector Trail	I-40 pedestrian bridge to NC 54	Recommended	Paved Greenway - separate from I-40	0.43	DurCity
DURH0083-M	MTC Connector Trail	NC 751 to I-40 pedestrian bridge	Recommended	Paved Greenway - separate from I-40	0.97	DurCity
DURH0086-M	Mud Creek Trail	Spur at creek fork	Recommended	Footpath	0.41	DurCity, Dur
DURH0085-M	Mud Creek Trail	W Cornwallis to creek fork west of Few Circle	Recommended	Footpath	2.45	DurCity, Dur
DURH0084-M	Mud Creek Trail	Waterbury Dr to creek fork west of Few Circle	Recommended	Footpath	0.99	DurCity, Dur
DURH0090-M	Mud Sandy Connector Trail	North of Waterbury Dr	Recommended	Greenway - Paved	0.21	DurCity
DURH0087-M	Mud Sandy Connector Trail	Oak Creek Village Spur to Garrett Rd	Recommended	Greenway - Paved	0.91	DurCity
DURH0089-M	Mud Sandy Connector Trail	Spur to Oak Creek Village Shopping Ctr	Recommended	Greenway - Paved	0.13	DurCity
DURH0088-M	Mud Sandy Connector Trail	US 15-501 to Oak Creek Spur	Recommended	Greenway - Paved	0.25	DurCity
	Murray Ave	Broad St to Roxboro Rd	NI	Multiuse Path	1.3	DurCity
DURH0091-M	N Miami Blvd	US 70 Bus to Wake County Line	Recommended	US 70 to be frwy; Sep. multiuse adjacent to frwy	2.50	DurCity, Dur
	N Mineral Springs Rd	Sherron Rd to Stallings Rd	NI	Multiuse Path	4.4	DurCity, Dur
	N Roxboro St	Carver St to Monk Rd	NI	Multiuse Path	4.9	DurCity
DURH0092-M	NC 147 Multiuse Path	I-40/TW Alexander to CSX trail (Ellis Rd/NC 147)	Recommended	Multiuse Path	5.47	DurCity, Dur

Proposed Bicycle-Pedestrian-Multiuse Additions - DCHC MPO CTP

MPO Board 04/14/2021 Item 11

Multiuse Paths						
Local ID	Facility/ Route	Section (From - To)	Status	Description	Dist. (mile)	Jurisdiction
DURH0093-M	NC 147 side path	NC 54 to MPO Boundary	Recommended	Paved Greenway - separate from Triangle Expressway	2.22	DurCity, Dur
	NC 54	US 15-501 (Fordham Blvd) to Wake County Line	NI	Multiuse Path	11.8	DurCity, Dur, CH
DURH0094-M	NC 54 Greenway (north of NC 54)	Meadowmont Ln to New Hope Creek Trail	Recommended	Greenway - Paved	1.75	DurCity, Dur, CH
DURH0095-M	NC 54 Greenway (south of NC 54)	Meadowmont Ln to New Hope Creek Trail	Recommended	Greenway - Paved	1.60	DurCity, CH
	NC 55	Angier Ave to Wake County Line	NI	Multiuse Path	8.1	DurCity, Dur
	NC 55	E Geer St to Holloway St	NI	Multiuse Path	0.8	DurCity
	NC 751	NC 54 to Martha's Chapel Rd	NI	Multiuse Path	9.4	DurCity, Dur, Chat
	NC 751 (Hope Valley Rd)	NC 54 to S Roxboro St	NI	Multiuse Path	1.1	DurCity
DURH0096-M	NC 751 Connector	Third Fork Creek to Eagle Spur Greenway	Recommended	Greenway - Paved	1.45	DurCity, Dur
	NC 98	N Miami Blvd to Wake County line	NI	Multiuse Path	9.3	DurCity, Dur
DURH0097-M	NC147 Greenway Bridge/Connector	Burton Park Trail to RTP to Downtown	Recommended	Greenway - Paved	0.17	DurCity
	Neal Rd	Bennett Memorial Rd to Hillsborough Rd	NI	Multiuse Path	1.2	DurCity
	New Hope Commons Dr	Mt. Moriah Rd to New Hope Commons Dr Ext	NI	Multiuse Path	0.3	DurCity
	New Hope Commons Dr Extension	New Hope Commons Dr to Eastowne Dr	Recommended	Multiuse Path	0.4	DurCity, CH
--	New Hope Creek Trail	New Hope Creek Preserve	Existing	Footpath	5.62	DurCity, Dur
DURH0098-M	New Hope Creek Trail	Orange County to Mud Sandy Connector	Recommended	Greenway - Paved	1.06	DurCity, Dur
DURH0099-M	New Hope Preserve Trail	SWDD Dr to Mud Sandy Connector	Recommended	Greenway - Paved	0.75	DurCity
DURH0102-M	North Prong Creek Trail	Bryant Bridge Trail to S Alston Av	Recommended	Greenway - Paved	0.72	DurCity
DURH0101-M	North Prong Creek Trail	I-40 to Meridian Pkwy	Recommended	Greenway - Paved	0.57	DurCity
DURH0100-M	North Prong Creek Trail	Riddle Rd to Meridian Pkwy	Recommended	Greenway - Paved	3.70	DurCity

Proposed Bicycle-Pedestrian-Multiuse Additions - DCHC MPO CTP

MPO Board 04/14/2021 Item 11

Multiuse Paths						
Local ID	Facility/ Route	Section (From - To)	Status	Description	Dist. (mile)	Jurisdiction
DURH0103-M	North South Greenway Connector	North South Greenway to N Duke St	Recommended	Greenway - Paved	0.14	DurCity
DURH0104-M	Northeast Creek Connector	Burdens Creek Trail to Scott King Rd	Recommended	Greenway - Paved	1.51	DurCity, Dur
DURH0105-M	Northeast Creek Connector	Scott King Rd to WineBerry Dr	Recommended	Greenway - Paved	1.19	DurCity, Dur
	Northeast Creek Pkwy	Cornwallis Rd to So Hi Dr	NI	Multiuse Path	0.9	DurCity, Dur
DURH0106-M	Northeast Creek/ATT Connector	American Tobacco Trail to Pebble Creek Trail	Recommended	Greenway - Paved	1.70	DurCity
	Northern Durham Parkway	I-85 to Old Oxford Rd	Recommended	Multiuse Path	2.6	DurCity, Dur
	Northern Durham Parkway	NC 98 to I-85	Recommended	Multiuse Path	3.8	DurCity, Dur
	Northern Durham Parkway	US 70 to NC 98	Recommended	Multiuse Path	4.2	DurCity, Dur
DURH0107-M	Oak Grove Trail	NC 98 to Oak Grove Pkwy	Recommended	Greenway - Paved	0.45	DurCity
	Old Chapel Hill Rd	University Dr to Martin Luther King Blvd	NI	Multiuse Path	1.3	DurCity
	Old Chapel Hill Rd	University Dr to Martin Luther King Blvd	NI	Multiuse Path	0.6	DurCity
	Old Oxford Hwy	Hebron Rd to Granville County Line	NI	Multiuse Path	7.5	Dur
	Old Oxford Hwy	Roxboro Rd to Hebron Rd	NI	Multiuse Path	2.2	DurCity, Dur
	Old Oxford Rd Connector	Dearborn Dr to Thompson Rd	Recommended	Multiuse Path	1.0	DurCity
	Olive Branch Rd	Wake Forest Hwy to Leesville Rd	NI	Multiuse Path	3.8	DurCity, Dur
	Orange Factory Rd	Roxboro Rd to Stagville Rd	NI	Multiuse Path	3.0	DurCity, Dur
DURH0108-M	Page Branch Creek Trail	Ellis Rd to Page Branch Connector	Recommended	Greenway - Paved	0.43	DurCity
DURH0110-M	Page Branch Trail	Along Roche Dr to TW Alexander	Recommended	Greenway - Paved	0.22	DurCity, Dur
DURH0109-M	Page Branch Trail	TW Alexander to Roche Dr	Recommended	Greenway - Paved	1.73	DurCity, Dur
	Page Rd	Miami Blvd to US 70	NI	Multiuse Path	4.9	DurCity, Dur
DURH0112-M	Parkwood Greenway	American Tobacco Trail to Herndon Rd	Recommended	Greenway - Paved	0.26	DurCity, Dur
DURH0111-M	Parkwood Greenway	Fenwick Pkwy to Hamilton Way	Recommended	Greenway - Paved	0.28	DurCity
DURH0114-M	Patterson Place Greenway	Circumvent Danziger detention pond	Recommended	Greenway - Paved	0.38	DurCity
DURH0113-M	Patterson Place Greenway	From Danziger Dr to the south	Recommended	Greenway - Paved	0.34	DurCity

Proposed Bicycle-Pedestrian-Multiuse Additions - DCHC MPO CTP

MPO Board 04/14/2021 Item 11

Multiuse Paths						
Local ID	Facility/ Route	Section (From - To)	Status	Description	Dist. (mile)	Jurisdiction
DURH0115-M	Patterson Place Greenway	SW Durham Parky to Mt Moriah Rd	Recommended	Greenway - Paved	0.19	DurCity
DURH0117-M	Patterson Preserve Trail	Chunky Pipe Trail to Stallings Rd	Recommended	Greenway - Paved	1.18	DurCity, Dur
DURH0116-M	Patterson Preserve Trail	Stallings Rdl to Wake Forest Hwy	Recommended	Greenway - Paved	0.81	DurCity, Dur
	Patterson Rd	Wake Forest Hwy to Woodlea St	NI	Multiuse Path	1.0	DurCity, Dur
DURH0118-M	Pearsontown Connector	S Roxboro St to Pearsontown Trail	Recommended	Greenway - Paved	0.46	DurCity
DURH0119-M	Pearsontown Trail	Nelson St to E Umstead St	Recommended	Greenway - Paved	1.19	DurCity
DURH0120-M	Pearsontown Trail Extension	Old Fayetteville St to Pearstown Trail	Recommended	Multiuse Path - Paved	1.34	DurCity
DURH0121-M	Pebble Creek Trail	Exchange Pl to E End of Forest Ridge Dr	Recommended	Greenway - Paved	0.75	DurCity
	Pervis Rd	Junction Rd to Cheek Rd	NI	Multiuse Path	0.5	Dur
	Pickett Rd	Chapel Hill Rd to Erwin Rd	NI	Multiuse Path	3.8	DurCity, Dur, OR
DURH0122-M	Pineywood Trail	E Woodcroft Pkwy	Recommended	Footpath	0.94	DurCity
	Pleasant Dr	Angier Ave to Mineral Springs Dr	NI	Multiuse Path	1.3	DurCity, Dur
--	R Kelly Bryant Bridge	S Alston to Lakeland St	Existing	Multiuse Path	0.19	DurCity
DURH0124-M	Railroad Trail	E Pettigrew St to Junction Rd	Recommended	Greenway - Paved	3.10	DurCity, Dur
DURH0123-M	Railroad Trail	Junction Rd to Falls Lake	Recommended	Greenway - Paved	5.26	DurCity, Dur
	Ramseur St	Blackwell St to Durham Belt Line Trail	NI	Multiuse Path	0.5	Dur
	Randolph Rd	Erwin Rd to Pickett Rd	NI	Multiuse Path	0.7	DurCity, Dur
	Red Mill Rd	Geer St to Teknika Pkwy	NI	Multiuse Path	3.9	Dur
	Red Mill realignment	Red Mill Rd to Old Oxford Rd	Recommended	Multiuse Path	0.5	Dur
	Redwood Rd	3405 Redwood Rd to Fletchers Chapel Rd	NI	Multiuse Path	1.5	Dur
	Renaissance Pkwy	NC 751 to Fayetteville St	Existing	Multiuse Path	1.2	DurCity
DURH0290-B	Renaissance Pkwy	NC 751 to Fayetteville St	NI	Multiuse Path	1.2	DurCity
	Riddle Rd	Fayetteville St to Ellis Rd	NI	Multiuse Path	1.9	DurCity
	Riddle Rd Extension	Ellis Rd to Glover Rd	Recommended	Multiuse Path	0.4	DurCity
DURH0125-M	Riddle Road ATT Spur	Briggs Ave to RTP Downtown Rail with Trail	Recommended	Greenway - Paved	0.14	DurCity

Proposed Bicycle-Pedestrian-Multiuse Additions - DCHC MPO CTP

MPO Board 04/14/2021 Item 11

Multiuse Paths						
Local ID	Facility/ Route	Section (From - To)	Status	Description	Dist. (mile)	Jurisdiction
--	Riddle Road Spur Trail	S Briggs to ATT	Existing	Multiuse Path	1.49	DurCity
DURH0126-M	Rockwood Trail	Ward St to Third Fork Creek Connector	Recommended	Greenway - Paved	1.23	DurCity
--	Rocky Creek Greenway	ATT to NC 55	Existing	Multiuse Path	0.74	DurCity
--	Rocky Creek Greenway Ext	Rocky Creek Greenway to Nelson St	Existing	Multiuse Path	0.94	DurCity
DURH0127-M	Rocky Creek Park Trail	W Corporation to East Geer St	Recommended	Greenway - Paved	0.89	DurCity
	Rose Of Sharon Rd	Cole Mill Rd to Guess Rd	NI	Multiuse Path	2.5	DurCity
	Ross Rd	Junction Rd to Chandler Rd	NI	Multiuse Path	1.0	DurCity
DURH0128-M	Roxboro Rail Trail	Person County line to Goose Creek Trail	Recommended	Greenway - Paved	17.71	DurCity, Dur
DURH0132-M	Roxboro to US 70	Chunky Pipe Cr Tr to Railroad Tr	Recommended	Greenway - Paved	1.06	DurCity, Dur
DURH0131-M	Roxboro to US 70	Chunky Pipe Cr Tr to US 70	Recommended	Greenway - Paved	5.71	DurCity, Dur
DURH0129-M	Roxboro to US 70	Ellerbee Cr Tr to Falls Lake Rail with Trail	Recommended	Greenway - Paved	1.72	DurCity, Dur
DURH0130-M	Roxboro to US 70	Falls Lake Rail with Trail to Ferrell Rd	Recommended	Greenway - Paved	0.39	DurCity, Dur
DURH0134-M	Roxboro to US 70	N Roxboro to Old Oxford Rd	Recommended	Greenway - Paved	4.46	DurCity, Dur
DURH0135-M	Roxboro to US 70	Old Oxford Rd to Ellerbee Cr Tr	Recommended	Greenway - Paved	2.27	DurCity, Dur
DURH0133-M	Roxboro to US 70	Railroad Tr to Ferrell Rd	Recommended	Greenway - Paved	0.68	DurCity, Dur
DURH0136-M	RTP East Greenway	Briar Creek Trl to TW Alexander Connector	Recommended	Greenway - Paved	1.15	DurCity, Dur
DURH0137-M	RTP Greenway	Page Branch Trail to Burdens Creek Trail	Recommended	Greenway - Paved	4.18	DurCity, Dur
DURH0143-M	RTP North Greenway	Connector east of Northeast Creek and salvage yard	Recommended	Greenway - Paved	0.14	DurCity, Dur
DURH0142-M	RTP North Greenway	Connector west of 68 TW Alexander Dr	Recommended	Greenway - Paved	0.21	DurCity, Dur
DURH0138-M	RTP North Greenway	E Cornwallis Rd to North Prong Cr Tr	Recommended	Greenway - Paved	1.52	DurCity, Dur
DURH0140-M	RTP North Greenway	E Cornwallis to west of TW Alexander Dr	Recommended	Greenway - Paved	0.86	DurCity, Dur

Proposed Bicycle-Pedestrian-Multiuse Additions - DCHC MPO CTP

MPO Board 04/14/2021 Item 11

Multiuse Paths						
Local ID	Facility/ Route	Section (From - To)	Status	Description	Dist. (mile)	Jurisdiction
DURH0146-M	RTP North Greenway	North/South section, parallel to TW Alexander	Recommended	Greenway - Paved	0.20	DurCity, Dur
DURH0144-M	RTP North Greenway	North/South section, west of EMC	Recommended	Greenway - Paved	0.30	DurCity, Dur
DURH0141-M	RTP North Greenway	So Hi Dr to E Cornwallis Rd	Recommended	Greenway - Paved	1.54	DurCity, Dur
DURH0145-M	RTP North Greenway	Spur between North/South section and TW Alexander	Recommended	Greenway - Paved	0.15	DurCity, Dur
DURH0139-M	RTP North Greenway	Spur to Maughan Dr	Recommended	Greenway - Paved	0.12	DurCity, Dur
DURH0147-M	RTP to Downtown Rail with Trail	Downtown Rail Loop to Wake County Line	Recommended	Greenway - Paved along light rail alignment	9.44	DurCity, Dur
	Russell Rd	6811 Russell Rd to Umstead Rd	NI	Multiuse Path	2.0	Dur
	S Alston Ave	NC 55 to Wake County Line	NI	Multiuse Path	8.6	DurCity, Dur
	S Miami Blvd	US 70 to Wake County Line	NI	Multiuse Path	5.7	DurCity, Dur
	S Roxboro Rd Extension	Roxboro Rd to W Cornwallis Rd	Recommended	Multiuse Path	1.2	DurCity
--	Sandy Creek Park	Picket Rd to Sandy Creek Dr	Existing	Multiuse Path	0.54	DurCity
DURH0148-M	Sandy Creek Trail	Pickett Rd to Weston Bypass Rd	Recommended	Multiuse Trail, Paved	1.03	DurCity
	Scott King Rd	Fayetteville Rd to Grandale Dr	NI	Multiuse Path	2.0	DurCity, Dur
	Sedwick Rd	Hamilton Way to Dedmon Ct	NI	Multiuse Path	0.3	DurCity, Dur
	Sedwick Rd	Revere Rd to Alston Ave	NI	Multiuse Path	1.2	DurCity
DURH0150-M	Sevenmile Creek Trail	Bivins Rd to Dunnegan Rd	Recommended	Greenway - Paved	1.27	Dur, OR
DURH0149-M	Sevenmile Creek Trail	Tavistock Dr to north of Craig Rd	Recommended	Greenway - Paved	1.19	Dur, OR
	Shady Grove Rd	Carpenter Pond Rd to Wake County Line	NI	Multiuse Path	1.1	Dur
	Shannon Rd	Martin Luther King Jr Pkwy to Durham-Chapel Hill Blvd	NI	Multiuse Path	0.7	DurCity
	Shannon Rd	Old Chapel Hill Rd to Martin Luther King Blvd	NI	Multiuse Path	0.4	DurCity
	Sherron Rd	Miami Blvd to Wake Forest Hwy	NI	Multiuse Path	3.3	DurCity, Dur
	Sherron Rd	S Mineral Springs Rd to US 70	NI	Multiuse Path	3.3	DurCity, Dur
	Slater Rd	Miami Blvd to Emperor Blvd	NI	Multiuse Path	0.7	DurCity

Proposed Bicycle-Pedestrian-Multiuse Additions - DCHC MPO CTP

MPO Board 04/14/2021 Item 11

Multiuse Paths						
Local ID	Facility/ Route	Section (From - To)	Status	Description	Dist. (mile)	Jurisdiction
	Snow Hill Rd	Roxboro Rd to Old Oxford Hwy	NI	Multiuse Path	4.5	DurCity, Dur
	So Hi Dr	NE Creek Pkwy to Ellis Rd	NI	Multiuse Path	0.7	DurCity, Dur
DURH0152-M	Southpoint Connector	Fayetteville Rd to I-40 pedestrian bridge	Recommended	Paved Greenway - separate from I-40	0.37	DurCity
DURH0154-M	Southpoint Connector	NC 54 to Fayetteville Rd	Recommended	Paved Greenway - separate from I-40	0.47	DurCity
DURH0151-M	Southpoint Connector	NC 54 to Northeast Creek/ATT Connector	Recommended	Paved Greenway - separate from I-40	0.57	DurCity
DURH0153-M	Southpoint Connector	Spur to NC 751	Recommended	Paved Greenway - separate from I-40	0.59	DurCity
	Southview Rd	Baptist Rd to Kemp Rd	NI	Multiuse Path	2.4	Dur
	Southwest Durham Dr	NC 54 to I-40	Recommended	Multiuse Path	1.9	DurCity, Dur
	Southwest Durham Dr	Old Durham Chapel Hill Rd to Mt Moriah Rd	Recommended	Multiuse Path	1.4	DurCity
	Southwest Durham Dr	US 15-501 to Mt Moriah Rd	Recommended	Multiuse Path	0.4	DurCity
	Sparger Rd	Bennett Memorial Rd to Cole Mill Rd	NI	Multiuse Path	1.8	DurCity
DURH0155-M	Stadium Road side path	Ellerbee Cr.Tr. to the North South Greenway	Recommended	Greenway - Paved	0.20	DurCity
	Stagecoach Rd	Farrington Rd to NC 751	NI	Multiuse Path	1.6	Dur
	Stagville Rd	Wiley Mangum Rd to Old Oxford Rd	NI	Multiuse Path	2.0	Dur
	Stallings Rd	Patterson to Mineral Springs Rd	NI	Multiuse Path	1.9	DurCity, Dur
--	Streets at Southpoint	NC 751 to Fayetteville Rd	Existing	Multiuse Path	1.19	DurCity
	Swing Rd	Hamlin Rd to Glenn Rd	NI	Multiuse Path	0.1	Dur
	T W Alexander Dr	E Cornwallis Rd to NC 147	NI	Multiuse Path	1.9	DurCity, Dur
	T W Alexander Dr	NC 147 to US 70	NI	Multiuse Path	2.2	DurCity
	T W Alexander Dr	NC 55 to E Cornwallis Rd	NI	Multiuse Path	3.0	DurCity, Dur
	Teknika Pkwy	Old Oxford Rd to Red Mill Rd	NI	Multiuse Path	0.7	Dur
--	The North South Greenway	Horton To W Murray Av	Existing	Multiuse Path	2.81	DurCity

Proposed Bicycle-Pedestrian-Multiuse Additions - DCHC MPO CTP

MPO Board 04/14/2021 Item 11

Multiuse Paths						
Local ID	Facility/ Route	Section (From - To)	Status	Description	Dist. (mile)	Jurisdiction
--	The North South Greenway	Olympic Av To Trinity	Existing	Multiuse Path	2.66	DurCity
--	The North South Greenway	Washington St to Acadia St	Existing	Multiuse Path	0.31	DurCity
DURH0156-M	Third Fork Creek Connector	Forrest Hills Blvd to Third Fork Creek	Recommended	Greenway - Paved	0.42	DurCity
EB-5837	Third Fork Creek Trail	E Cornwallis Rd to Third Fork Creek	Recommended	Greenway - Paved	0.82	DurCity
EB-5837	Third Fork Creek Trail	E Weaver St to E Cornwallis St	Recommended	Greenway - Paved	0.31	DurCity
EB-5837	Third Fork Creek Trail	Forrest Hills Blvd to E Weaver St	Recommended	Greenway - Paved	1.52	DurCity
--	Third Fork Greenway	Cardinal Dr to Third Fork Greenway	Existing	Third Fork Greenway	0.04	DurCity
--	Third Fork Greenway	Third Fork Rd to tennis courts on Garrett Rd	Existing	Third Fork Greenway	3.93	DurCity
DURH0157-M	Third Fork Tributary Trail	S Roxboro St to Tall Oaks Dr	Recommended	Greenway - Paved	1.46	DurCity
DURH0158-M	Third Fork/ATT Trail Connector	NC 54 to NC 751 Connector	Recommended	Greenway - Paved	0.62	DurCity
	Tom Wilkinson Rd	Milton Rd to Roxboro Rd	NI	Multiuse Path	0.2	DurCity
	Tower Blvd	Pickett Rd to Durham-Chapel Hill Blvd.	NI	Multiuse Path	0.3	DurCity
DURH0159-M	TW Alex.to Lumley Connector (Page Branch)	Tw Alexander Rd to Lumley Rd Sidepath	Recommended	Greenway - Paved	0.54	DurCity
DURH0160-M	TW Alexander Connector	Part of Page Branch Trail	Recommended	Greenway - Paved	0.75	DurCity
DURH0161-M	Twin Lakes Trail	Chandler Rd to Wake Forest Hwy	Recommended	Multiuse Path	1.34	DurCity, Dur
	Umstead Rd	Cole Mill Rd to Guess Rd	NI	Multiuse Path	3.4	DurCity, Dur
	University Dr	Old Chapel Hill Rd to Garrett Rd.	NI	Multiuse Path	2.5	DurCity
	US 15-501 Bus (Durham Chapel Hill Blvd)	US 15-501 Byp to University Dr	NI	Multiuse Path	2.4	DurCity
DURH0162-M	US 15-501 Greenway	W Cornwallis to West Ellerbee Creek Trail	Recommended	Paved Greenway - separate from US 15-501 & NC 147	3.9	DurCity, Dur
	US 501	N Duke St to Sandlewood Dr	NI	Multiuse Path	3.4	DurCity, Dur
	US 501 (N Duke St)	I-85 to N Roxboro St	NI	Multiuse Path	2.5	DurCity

Proposed Bicycle-Pedestrian-Multiuse Additions - DCHC MPO CTP

MPO Board 04/14/2021 Item 11

Multiuse Paths						
Local ID	Facility/ Route	Section (From - To)	Status	Description	Dist. (mile)	Jurisdiction
	US 501 Bus (N Roxboro St)	W Club Blvd to Duke St	NI	Multiuse Path	2.7	DurCity
DURH0309-B	US 70	I-85 to Wake County Line	NI	US 70 to be frwy; Sep. multiuse adjacent to frwy	5.7	DurCity, Dur
DURH0163-M	US 70 Freeway	Miami Blvd to Northern Durham Pkwy	Recommended	US 70 to be frwy; Sep. multiuse adjacent to frwy	2.5	DurCity, Dur
	Valley Springs Rd	Rose of Sharon Rd to Rivermont Rd	NI	Multiuse Path	0.4	DurCity
	Virgil Rd	Kemp Rd to Carpenter Pond Rd	NI	Multiuse Path	2.4	Dur
	W Cornwallis Rd	Fayetteville St to Erwin Rd	NI	Multiuse Path	4.3	DurCity
	W Main St	Hillsborough Rd to 15th St	NI	Multiuse Path	0.6	DurCity
DURH0164-M	Warren Cr. Tr. to Eno River Connector	Eno River Greenway to Warren Creek Trail	Recommended	Footpath	0.49	DurCity
DURH0165-M	Warren Creek Trail	End of Peppertree St to Crystal Lake Trail	Recommended	Footpath	1.08	DurCity, Dur
DURH0166-M	Warren Creek Trail	Eno River to north/south run of Warren Creek	Recommended	Footpath	0.62	DurCity, Dur
DURH0167-M	Warren Creek Trail	North/south run of Warren Creek to Horton Rd	Recommended	Footpath	0.73	DurCity, Dur
--	West Ellerbee Creek Trail	IS 15-501 Greenway to Ellerbee Creek Trail	Existing	Multiuse Path	0.82	DurCity
	Westgate Dr	Durham-Chapel Hill Blvd. to University Dr	NI	Multiuse Path	0.4	DurCity
DURH0168-M	Willow Pond Trail	spur of Crooked Creek	Recommended	Greenway - Paved	0.89	Dur
DURH0169-M	Woodcroft Greenway	Third Fork Creek Trl to 280 ft W of Fayetteville	Recommended	Greenway - Paved	0.45	DurCity
DURH0170-M	Woodcroft Pkwy (3rd Fork to Winterberry)	Third Fork Creek to Winterberry Ridge Dr	NI	Improve multiuse path to connect 3rd Fork Cr to ATT	0.26	DurCity
	Woodcroft Pkwy Extension	NC 751 to Garrett Rd	Recommended	Multiuse Path	0.2	DurCity

Proposed Bicycle-Pedestrian-Multiuse Additions - DCHC MPO CTP

MPO Board 04/14/2021 Item 11

Multiuse Paths						
Local ID	Facility/ Route	Section (From - To)	Status	Description	Dist. (mile)	Jurisdiction
ORANGE COUNTY						
	300 E Main Connector	Libba Cotten to E Main St	NI	Multiuse Path	0.03	Carr
	Anderson Park Sidepath	James St to Anderson Park	NI	Multiuse Path	0.78	Carr
ORAN0101-M	Ashe Place Bridge	Ashe Place to Arboretum Dr	Recommended	Multiuse Path	0.07	CH, OR
	Baldwin Park Connector	Broad St to Craig St	NI	Multiuse Path	0.07	Carr
--	Ballentine Greenway	Hogan Hills Rd to Ballentine Greenway	Existing	Multiuse Path	0.24	Carr
	Barnes St Connector	NC 54 to Barnes St	NI	Multiuse Path	0.11	Carr
	Battle Branch Connector	Park Place to Sandy Creek Trail	Recommended	ADA Paved Path / Greenway	0.84	CH
--	Battle Branch Trail	Community Center Park to Indian Springs Rd	Existing	Multiuse Path	0.36	CH
ORAN0102-M	Bel Arbor Connector	Phipps St to Bel Arbor Ln	Recommended	Connect neighborhoods	0.10	Carr
	Bell Tower Connector	South Road to Kenan Stadium Field	Recommended	Multi-use Path	0.16	CH
	Bennett Road	US 15-501 (South) to Mt. Carmel Church Rd.	Recommended	12' MUP (north side)	0.23	CH
--	Bolin Creek Trail	Community Ctr Park to NC 86	Existing	Multiuse Path	1.58	CH
ORAN0103-M	Bolin Creek Trail	NC 86 to Estes Dr	Recommended	Multiuse Path	1.01	CH
	Bolin Creek Trail Extension	Umstead Park to Estes Drive	Recommended	Multi-use Path	0.46	CH
ORAN0106-M	Booker Creek Connection	Booker Creek to Eastgate SC segment	Recommended	Multiuse Path	0.07	CH
	Booker Creek Connection	Dobbins and Booker Creek to Eastgate SC	Recommended	Multi-use Path	0.23	CH
ORAN0105-M	Booker Creek Connection	Dobbins and Booker Creek to Eastgate SC	Recommended	Multiuse Path	0.14	CH
ORAN0104-M	Booker Creek Connection	Dobbins to Eastgate SC segment	Recommended	Multiuse Path	0.07	CH
--	Booker Creek Trail	Booker Creek Rd to Franklin St	Existing	Multiuse Path	0.85	CH
--	Booker Creek Trail	Franklin St to 15-501/Fordham	Existing	Multiuse Path	0.44	CH
ORAN0107-M	Booker/Fordham PedBridge	Lower Booker Cr to Ephesus Church Rd	Recommended	Multiuse Path	0.08	CH
ORAN0108-M	Booker/Fordham PedBridge	Pedestrian Bridge	Recommended	Multiuse Path	0.18	CH
ORAN0109-M	Booker/Fordham PedBridge	US 15-501 to Ephesus Church Rd	Recommended	Multiuse Path	0.11	CH
	Brace Ln Connector	Winmore Connector to Brace Ln	NI	Multiuse Path	0.09	Carr
	Brookberry Circle Connector	Brookberry Circle to Friday Center Drive	Recommended	Multi-use Path	0.05	CH

Proposed Bicycle-Pedestrian-Multiuse Additions - DCHC MPO CTP

MPO Board 04/14/2021 Item 11

Multiuse Paths						
Local ID	Facility/ Route	Section (From - To)	Status	Description	Dist. (mile)	Jurisdiction
	Brookgreen Drive Connector	Brookgreen Drive to residential neighborhood	Existing	Unpaved Path / Multi-use Path	0.10	CH
ORAN0110-M	Calvin St Trail	W Calvin St to Riverwalk Trails	Recommended	Greenway - Paved	0.07	Hboro
ORAN0111-M	Canterbury Trail	End of Public Works Dr. Greenway to Abbey Lane End	Recommended	Greenway - Paved	0.22	Carr
	Carolina Apts Connector	Collins Crossing to Barnes St	NI	Multiuse Path	0.27	Carr
ORAN0112-M	Carolina Commons Trail	Lake Hogan Farms Rd to Andy's Ln	Recommended	Greenway - Paved	0.23	OR, Carr
ORAN0113-M	Carolina Commons Trail	Lake Hogan Farms Trl to Winmore	Recommended	Greenway - Paved	0.48	Carr
--	Carolina North Trail	Homestead Rd to Horace Wms Airport	Existing	Multiuse Path	1.05	CH
ORAN0114-M	Carolina North Trail	Municipal Dr to Estes Dr to Horace Wms Airport	Recommended	Multiuse Path	0.31	CH
	Carolina North Trail 2	Carolina North Trail 1 to NC 86	Recommended	Multi-use Path	1.13	CH, Carr
ORAN0116-M	Carolina North Trail 3	Carolina North Trail 1 to Estes Dr	Recommended	Multiuse Path	0.88	CH
ORAN0118-M	Carolina North Trail 4	Section south and west of Smith Middle School	Recommended	Multiuse Path	0.34	CH, Carr
ORAN0119-M	Carolina North Trail 4	Spur to Smith Middle School	Recommended	Multiuse Path	0.21	CH, Carr
ORAN0117-M	Carolina North Trail 4	Spur to Smith Middle School to High School Rd	Recommended	Multiuse Path	0.37	CH, Carr
	Carroway Village / Park-and-Ride	Eubanks Rd to Putt Putt Fun Center Property line	Existing	Mutli-use Path	0.20	CH
	Carrboro High School Connector	Glenhaven Drive to Smith Level Road	Recommended	Mutli-use Path	0.47	CH, Carr
ORAN0120-M	Cates Creek Greenway	Old NC 86 to US70A/NC86 South Intersection	Recommended	Multiuse Path	1.96	OR, Hboro
	Cedar Falls Park Greenway	Weaver Dairy Roady to Lakeshore Drive/Cedar Fork	Recommended	Multi-use Path / Greenway	0.85	CH
	Chapel Hill Community Center Connector	Community Center to Battle Branch Connector	Recommended	Multi-use Path	0.84	CH
--	Chapel Hill East Connector	Telluride St to CH East High	Existing	Multiuse Path	0.08	CH
--	Chapel Hill Library Path	Michaux Rd to Chapel Hill Library	Existing	Multiuse path	0.13	CH
	Chapel Hill North Connector - Duke Easement Trail 4	Carrboro Border to Weaver Dairy Rd	Recommended	Multi-use Path	1.17	CH, OR

Proposed Bicycle-Pedestrian-Multiuse Additions - DCHC MPO CTP

MPO Board 04/14/2021 Item 11

Multiuse Paths						
Local ID	Facility/ Route	Section (From - To)	Status	Description	Dist. (mile)	Jurisdiction
	Chapel Hill Public Library	Library Drive to Library Drive Roundabout	Existing	Multi-use Path / Greenway	0.18	CH
--	Chapel Watch Connector	Kousa Trail to Old Larkspur	Existing	Multiuse Path	0.22	CH
	Churton St	I-85 to US 70 A	NI	Multiuse Path	0.9	Or,Hboro
--	Claremont Trail	Jewel Dr to just W of Homstead Rd	Existing	Multiuse Path	0.19	Carr
--	Cobblestone Dr	Between Cobblestone Dr to Colfax Dr	Existing	Multiuse Path	0.03	Carr
ORAN0121-M	Coker Pinetum Trail	Fern Ln to Ridge Rd	Recommended	Multiuse Path	0.75	CH
--	Cole Spring Br	Neighborhood to Bolin Cr Trail	Existing	Unpaved Path	0.20	CH
	Dobbins Drive	Eastowne Drive to E. Franklin Street	Recommended	Multi-use Path	1.21	CH
ORAN0122-M	Downtown Connector	N Greensboro St to Lloyd St	Recommended	Connect to downtown	0.16	Carr
	Downtown RR Crossing	Parker St to Lloyd Street	NI	Multiuse Path	0.17	Carr
ORAN0123-M	Dry Creek Trail	Erwin Rd to I-40 crossing	Recommended	Multiuse Path	0.72	CH, OR
	Dry Creek Trail	Extending to US 15-501	Recommended	Multi-use Path / Trail	0.39	CH, OR
ORAN0129-M	Dry Creek Trail	I-40 sidepath to Duke Easement Tr #4	Recommended	Multiuse Path	0.23	CH, OR
ORAN0128-M	Dry Creek Trail	Parallel to Duke Easement Tr #4	Recommended	Multiuse Path	0.13	CH, OR
ORAN0127-M	Dry Creek Trail	Perry Cr to Duke Easement Tr #4	Recommended	Multiuse Path	0.23	CH, OR
ORAN0125-M	Dry Creek Trail	San Juan to Perry Creek	Recommended	Multiuse Path	0.55	CH, OR
ORAN0126-M	Dry Creek Trail	Spur to Providence Rd	Recommended	Multiuse Path	0.30	CH, OR
ORAN0124-M	Dry Creek Trail	Sunrise to San Juan	Recommended	Multiuse Path	0.62	CH, OR
ORAN0130-M	Duke Easement Trail 1	Duke Easement Trail 4 to Homstead Park	Recommended	Multiuse Path	1.06	CH, OR
ORAN0131-M	Duke Easement Trail 2	I-40 Sidepath to NC 86	Recommended	Multiuse Path	2.73	CH
ORAN0132-M	Duke Easement Trail 3	Merritt Mill Rd to Smith Level Rd	Recommended	Multiuse Path	1.12	CH, Carr
ORAN0133-M	Duke Easement Trail 4	Carrboro Border to Weaver Dairy Rd	Recommended	Multiuse Path	4.66	CH, OR
ORAN0134-M	Durham-Orange Light Rail Multiuse Path	UNC Hospital to Friday Center Drive	Recommended	Multiuse Trail - separate from light rail	2.80	CH, OR
	E. Franklin Street	Battle Ln. to Deming Rd.	NI	Multi-use Path	1.45	CH
	E. Franklin Street - Sidepath	Bolin Creek Greenway to Brooker Creek Greenway	Recommended	Sidepath	0.82	CH
ORAN0135-M	Easement Trail	Old Mason Farm Rd to Barbee Chapel Rd	Recommended	Multiuse Path	1.63	DurCity, Dur, CH
ORAN0136-M	Elliott/Fordham Ped Bridge	S-Elliott Rd to Elliott Rd Extension	Recommended	Multiuse Path	0.25	CH

Proposed Bicycle-Pedestrian-Multiuse Additions - DCHC MPO CTP

MPO Board 04/14/2021 Item 11

Multiuse Paths						
Local ID	Facility/ Route	Section (From - To)	Status	Description	Dist. (mile)	Jurisdiction
ORAN0137-M	Eno St. Forrest St. Connection	Eno Street to Forrest Street	Recommended	Multiuse Trail, Paved	0.75	OR, Hboro
ORAN0138-M	Ephesus-Fordham Ped Bridge	US 15-501 Sidepath (East) to Eastgate Shop Ctr.	Recommended	Multiuse Path	0.26	CH
	Erwin Rd	Sage Rd to Whitfield Rd	NI	Multiuse Path	1.8	CH, Or
	Erwin Road	Covington Dr.	Recommended	12' MUP (east side)	0.49	CH
	Erwin Road	Erwin Road to Dry Creek Road	Recommended	Sidepath	1.28	CH,OC
	Estes Dr Ext	MLK Jr Blvd to RR tracks	NI	Multiuse Path	1.3	CH, Carr
C-5179	Estes Dr side path	NC 86 to Caswell	Recommended	Multiuse Path	0.73	CH
ORAN0139-M	Estes Dr side path west	Estes Dr Ext to Broad	Recommended	Multiuse Path	0.55	CH, Carr
EB-5886	Estes Dr side path west	Nc 86 (MLK Blvd) to Village	Recommended	Multiuse Path	1.30	CH, Carr
	Estes Drive Ext	Seawell School Road to MLK	Recommended	Multi-use Path	0.75	CH
	Estes Drive Ext (east side)	Barclay Road to Estes Drive Ext	Recommended	Multi-use Path	0.06	CH
	Estes Drive Sidepath	N Greensboro St to Town Limits	NI	Multiuse Path	0.43	Carr
	Eubanks Rd Sidepath	Old NC 86 to Morris Grove Ele	NI	Multiuse Path	0.30	Carr, OR
	Eubanks Road	Millhouse Road to Chapel Hill Border	Recommended	Multi-use Path	0.52	CH
	Eubanks Road Sidepath	Morris Grove to Rogers Rd	Recommended	Multiuse Path	0.00	Carr
--	Fan Branch Trail	Dogwood Acres Dr to Culbreth Dr	Existing	Multiuse Path	1.65	CH
ORAN0140-M	Fan Branch Trail	Merritt Dr to Existing Fan Branch Trail	Recommended	Multiuse Path	0.33	CH, OR
	Fan Branch Trail Connector	Cariton Drive to Fan Branch Trail	Recommended	Multi-use Path	0.26	CH
--	Fan Branch Trail Ext	Fan Branch Trail to Morgan Creek Trail	Existing	Multiuse Path	0.23	CH
ORAN0142-M	Finley Golf Course Path	Fordham Blvd to Prestwick Rd	Recommended	Multiuse Path	0.62	CH
ORAN0141-M	Finley Golf Course Path	NC 54 to Fordham/15-501	Recommended	Multiuse Path	1.38	CH
	Fordham Boulevard	Manning Drive to Old Mason Farm Road	Recommended	12' MUP (east side)	0.28	CH
	Fordham Boulevard Sidepath (east side)	Cleland Drive to Raleigh Road / NC 54	Recommended	Multi-use Path	0.86	CH
	Fordham Boulevard Sidepath (west side)	S. Estes Drive to Raleigh Road / NC 54	Recommended	Multi-use Path	1.14	CH
--	Frances Shetley Trail	N Greensboro St to Shelton St	Existing	Multiuse Path	0.27	Carr
	Glen Lennox Connector	Lower Bolin Creek Trail to Cleland Drive	Recommended	Mutli-use Path	0.09	CH
ORAN0144-M	Glen Lenox Greenway	Douglas Spur	Recommended	Multiuse Path	0.05	CH
ORAN0145-M	Glen Lenox Greenway	Douglas to NC 54	Recommended	Multiuse Path	0.39	CH
ORAN0143-M	Glen Lenox Greenway	Hamilton Rd to Douglas	Recommended	Multiuse Path	0.27	CH

Proposed Bicycle-Pedestrian-Multiuse Additions - DCHC MPO CTP

MPO Board 04/14/2021 Item 11

Multiuse Paths						
Local ID	Facility/ Route	Section (From - To)	Status	Description	Dist. (mile)	Jurisdiction
--	Gold Park Trail	Gold Park Trail	Existing	Greenway - Paved	0.44	Hboro
	Henry W. Baldwin Park Connector	Henry W. Baldwin Park to Craig Street	Recommended	Mutli-use Path	0.04	CH
	High School Road	Celtic Circle to Homestead Road	Recommended	12' MUP (south side)	0.09	CH
	High School Road	Seawell School Road to Celtic Circle	Existing	Mutli-use Path	0.34	CH
	High School Road Sidepath	Homestead Rd to CHHS Entrance	NI	Multiuse Path	0.10	Carr, CH
	Highgrove Drive Connector	Highgrove Drive to Brookgreen Drive	Existing	Unpaved Path / Multi-use path	0.16	CH
	Hillcrest Connector	Hillcrest Ave to Estes Park Apts	NI	Multiuse Path	0.07	Carr
ORAN0146-M	Homestead Park Trail	Homestead Park to NC 86	Recommended	Multiuse Path	0.81	CH
	Homestead Rd	Old NC 86 to Rogers Rd	NI	Multiuse Path	3.4	CH, Carr, Or
	Homestead Rd Phase 1	Burgundy Ln to Homestead Rd	NI	Multiuse Path	0.07	Carr
--	Homestead Rd side path	260 ft south from Winmore	Existing	Multiuse Path	0.04	Carr
ORAN0147-M	Homestead Rd side path	NC 86 to Weaver Dairy Ext	Recommended	Multiuse Path	0.50	CH
	Homestead Rd Sidepath	Old NC 86 to High School Road	Recommended	Sidepath	0.00	Carrboro
ORAN0148-M	Homestead Rd to CHHS	End of Claremont Greenway to CHHS	Recommended	Greenway— Paved	0.34	OR, Carr
	Homestead Road - MUP	MLK Blvd to Seawell School Road	Recommended	Multi-use Path	0.98	CH
	Homestead Road - Sidepath	Rogers Road to MLK Blvd	Recommended	Sidepath	0.74	CH
	Homestead Road Phase 2	Lake Hogan Farms Rd to Stratford Dr	NI	Multiuse Path	0.16	Carr
	Homestead Road Phase 3	Stratford Dr to Claremont Dr	NI	Multiuse Path	0.31	Carr
	Homestead Road Sidepath East	CHHS MUP to High School Rd	NI	Multiuse Path	0.74	Carr
	Homestead Road Sidepath West	Old NC 86 to Lake Hogan Farm Rd	NI	Multiuse Path	0.64	Carr
--	Horne Hollow	Autumn Drive to Access Rd	Existing	Multiuse Path	0.20	Carr
	Horne Hollow Ext	Horne Hollow Greenway to Sanderway Subdivision	NI	Multiuse Path	0.08	Carr
ORAN0149-M	HorneHollow Multiuse path	HorneHollow to Hillsborough Rd	Recommended	Multiuse path	0.16	Carr
ORAN0150-M	I-40 Sidepath	Erwin Rd to Millhouse Rd	Recommended	Multiuse Path— separate from I-40	4.51	CH, OR

Proposed Bicycle-Pedestrian-Multiuse Additions - DCHC MPO CTP

MPO Board 04/14/2021 Item 11

Multiuse Paths						
Local ID	Facility/ Route	Section (From - To)	Status	Description	Dist. (mile)	Jurisdiction
ORAN0152-M	Jones Creek Trail	Jones Creek ext	Recommended	Greenway— Paved	0.07	Carr
ORAN0151-M	Jones Creek Trail	Lake Hogan Farms Tr. to Lake Hogan Farms Rd	Recommended	Greenway— Paved	0.53	Carr
	Jones Ferry Sidepath	Willow Creek to Old Fayetteville Rd	NI	Multiuse Path	0.17	Carr
	Justice Street Connector	Justice Street to Estes Drive Ext	Recommended	Multi-use Path	0.10	CH
ORAN0153-M	King's Highway Park Connector	King's Highway Park to King Street	Recommended	Multiuse Trail, Paved	0.37	OR, Hboro
	Knolls Connector	Robeson Bike Path to Knolls St	NI	Multiuse Path	0.02	Carr
--	Lake Hogan Farm Trail	Lake Hogan Farms Rd to Carolina Commons	Existing	Multiuse Path	0.49	Carr
--	Lake Hogan Farm Trail	Lake Hogan Farms Rd to Shadow Ridge Pl	Existing	Multiuse Path	0.59	Carr
ORAN0154-M	Lake Hogan Farm Trail	Lake Hogan Farms Rd. End to Tramore Dr	Recommended	Greenway - Paved	0.28	OR
	Lancaster Drive Connector	Little Creek Trail to Lancaster Drive	Recommended	Multi-use Path	0.10	CH
ORAN0155-M	Latimer Street Connection	Latimer Street to Latimer Street	Recommended	Multiuse Trail, Paved	0.05	OR, Hboro
	LHF Greenway Ext	LHF Greenway to Winmore Greenway	NI	Multiuse Path	0.48	Carr
--	Libba Cotten Bikeway	S Merritt Mill Rd to Roberson St	Existing	Multiuse Path	0.40	Carr
--	Library Dr Path	Estes Dr to Chapel Hill Public Library	Existing	Multiuse Path	0.19	CH
ORAN0156-M	Little Cr Trail	Lower Booker/Lower Bolin to Pinehurst St	Recommended	Multiuse Path	0.53	CH
	Long Leaf Drive Connector	Long Leaf Drive to Bolin Creek Trail	Recommended	Multi-use Path / Greenway	0.08	CH
ORAN0157-M	Lower Bolin Cr Trail	Community Park to Little Creek Trail	Recommended	Multiuse Path	0.84	CH
ORAN0158-M	Lower Booker Creek Trail	Elliott Rd to Little Creek Trail	Recommended	Multiuse Path	0.87	CH
	Marriott Way	Friday Center Dr to Barbee Chapel Rd	Recommended	Multiuse Path	0.2	CH
	Martin Luther King Jr. Blvd.	Estes Drive to E. Rosemary St.	Recommended	Sidepath	1.51	CH
--	McDougle School Trail	Old Fayetteville Rd to Quail Roost Dr	Existing	Multiuse Path	0.23	Carr
--	Meadowmont Trail	Rashkis Elementary to NC 54 Sidepath	Existing	Multiuse Path	0.99	CH
	Merritt's Pasture	Morgan Creek Trail to Merritt's Pasture	Existing	Unpaved Path	0.73	CH
	Millhouse Road	Millhouse Road to Eubanks Rd.	Recommended	Multi-use Path	0.60	CH
	MLK Blvd - Sidepath	Homestead Road to Estes Drive	Recommended	Sidepath (both sides)	1.98	CH
	MLK Jr. Blvd	Eubanks Road to Homestead Road	Recommended	Sidepaths	2.74	CH

Proposed Bicycle-Pedestrian-Multiuse Additions - DCHC MPO CTP

MPO Board 04/14/2021 Item 11

Multiuse Paths						
Local ID	Facility/ Route	Section (From - To)	Status	Description	Dist. (mile)	Jurisdiction
	MLK Sidepath	Estes Drive to W. Rosemary Street	Recommended	Sidepath	1.51	CH
	Morgan Creek Bridge	Public Works Dr to Morgan Creek	NI	Multiuse Path	0.07	Carr
	Morgan Creek Ext (westward)	Morgan Creek Trail to Smith Level Road	Recommended	Multi-Use Path	0.78	CH
--	Morgan Creek Trail	Morgan Creek to Merritt's Pasture	Existing	Multiuse Path	0.83	CH, OR
ORAN0159-M	Morgan Creek Trail	Smith Level Rd. to University Lake Rd.	Recommended	Greenway - Paved	1.55	OR, Carr
ORAN0163-M	Morgan Creek Trail Spur	Across Morgan Creek	Recommended	Greenway - Paved	0.03	Carr
ORAN0162-M	Morgan Creek Trail Spur	Morgan Creek Greenway to Berryhill Dr.	Recommended	Greenway - Paved	0.12	OR, Carr
ORAN0161-M	Morgan Creek Trail Spur	Morgan Creek Greenway to BPW Club Rd.	Recommended	Greenway - Paved	0.23	Carr
ORAN0164-M	Morgan Creek Train Ext	Merritt's Pasture to Morgan Creek Rd	Recommended	Multiuse Path	0.46	CH, OR
ORAN0165-M	Mountains to Sea Trail	King's Highway Park to Riverwalk	Recommended	Multiuse Trail, Paved	1.17	OR, Hboro
	Mt Carmel Ch Rd	US 15-501 to Bennett Rd	NI	Multiuse Path	0.4	CH,Or
	Mt. Carmel Church Road	Bennett Road to Chapel Hill ETJ boundary	Recommended	Multi-use Path (east side)	1.00	CH, OR
	Mt. Carmel Church Road	US 15-501 to Bennett Road	Recommended	Multi-use Path	0.37	CH
	Municipal Drive	Martin Luther King Jr. Blvd to cal-de-sac	Recommended	Multi-use Path / Greenway	0.63	CH
	NC 54	Jones Ferry Rd to Old Fayetteville Rd	NI	Multiuse Path	1.0	Carr
	NC 54	Old Fayetteville Rd to MPO boundary	NI	Multiuse Path	2.6	Carr,Or
	NC 54	Old Fayetteville Rd to W Main St	NI	Multiuse Path	0.3	Carr
	NC 54	S. Christopher Road to Oteys Road	Recommended	Multi-use Path	0.85	CH
	NC 54 Apts Connector	Collins Crossing to Carolina Apts	NI	Multiuse Path	0.04	Carr
	NC 54 side path (North)	Burning Tree Dr to Barbee Chapel Rd	Existing	Multiuse Path	0.80	CH
ORAN0166-M	NC 54 side path (North)	NC 54 Interchange to NC 54 Sidepath (existing)	Recommended	Multiuse Path	0.59	CH
--	NC 54 side path (South)	Hamilton Rd to Barbee Chapel Rd	Existing	Multiuse Path	1.01	CH
	NC 54 Sidepath	Abbey Ln to Westbrook Dr	NI	Multiuse Path	0.19	Carr
	NC 54 Sidepath	Anderson Park to Town Limits	NI	Multiuse Path	1.51	Carr, OR
	NC 54 Sidepath	S Greensboro St to Abbey Ln	NI	Multiuse Path	0.31	Carr
	NC 54 Sidepath	W Main St to W Poplar Ave	NI	Multiuse Path	0.38	Carr
	NC 54 Sidepath	W Main Street to S Greensboro St	Recommended	Sidepath	0.00	Carr

Proposed Bicycle-Pedestrian-Multiuse Additions - DCHC MPO CTP

MPO Board 04/14/2021 Item 11

Multiuse Paths						
Local ID	Facility/ Route	Section (From - To)	Status	Description	Dist. (mile)	Jurisdiction
	NC 54 Sidepath	W Poplar Ave to Westbrook Dr	NI	Multiuse Path	0.89	Carr
--	NC 86	Estes Dr to Chapel Hill YMCA	Existing	Bike Lane	0.24	CH
	NC 86	US 70 (Cornelius St) to Coleman Loop (N)	NI	Multiuse Path	3.2	OR, Hboro
	NC 86	US 70 A to Old NC 10	NI	Multiuse Path	0.9	Hboro
	North Forest Hills Park Trail	Collums Road to Forbush Mountain Drive	Existing	Multi-use Path / Greenway	0.12	CH
	Oak Ave Connector	Hillcrest Ave to Oak Ave	NI	Multiuse Path	0.06	Carr
	Old Fayetteville Connector	Autumn Woods Apt to West End Apts	NI	Multiuse Path	0.02	Carr
ORAN0167-M	Old Field Cr Trail	Homestead Rd to I-40 (trail)	Recommended	Multiuse Path	1.91	CH, OR
	Old NC 86	Dairyland Rd to I-85	NI	Multiuse Path	6.5	OR, Hboro
	Orange Grove Connector	Orange Grove Rd to new connector street	Recommended	Multiuse Path	0.4	OR, Hboro
	Orange Grove Rd	Dimmock's Mill to S Churton St	NI	Multiuse Path	3.3	OR, Hboro
	Oteys Road	Kenan Center Drive to Morgan Creek Road	Recommended	Multi-use Path	0.26	CH
	Prince St Connector	Jones Ferry Rd to Prince St	NI	Multiuse Path	0.07	Carr
	Proposed Multi-use Path	E. Lakeview Drive to Danziger Drive	Recommended	Multi-use path	0.66	CH, OR, DurCity
ORAN0168-M	Proposed trail	Dry Creek Trail to US 15-501	Recommended	Multiuse Path	1.05	CH, OR
--	PTA	Jones Ferry Rd to W Carver St	Existing	Multiuse Path	0.08	Carr
ORAN0169-M	Public Works Dr	Smith Level Rd. to End of Canterbury Greenway	Recommended	Greenway - Paved	0.03	Carr
	Queen St Connector	Carolina Apts to Barnes St	NI	Multiuse Path	0.21	Carr
--	Rainbow Soccer Trail	Estes Dr to Cleland Dr	Existing	Multiuse Path - separate from US 15-501	0.30	CH
--	Raleigh Rd side path	Country Club to NC 54 Interchange	Existing	Multiuse Path	0.75	CH
	Raleigh Road	Country Club Rd to Quail Hill Ct.	Recommended	12' MUP (south side)	0.55	CH
	Raleigh Road	NC 54 Interchange Ramp to S. Hamilton Rd	Recommended	Sidepath	0.14	CH
	Raleigh Road	Quail Hill Court to Carmichael Street	Recommended	Multi-use Path	0.47	CH
	Ram Village Connector	Paul Hardin Drive to William Blythe Drive	Recommended	Multi-use Path	0.12	CH
ORAN0170-M	Riverwalk Connector	Riverwalk to Dimmock's Mill Road	Recommended	Multiuse Trail, Paved	0.17	OR, Hboro

Proposed Bicycle-Pedestrian-Multiuse Additions - DCHC MPO CTP

MPO Board 04/14/2021 Item 11

Multiuse Paths						
Local ID	Facility/ Route	Section (From - To)	Status	Description	Dist. (mile)	Jurisdiction
--	Riverwalk Trails	W Churton to W Calvin St	Existing	Greenway - Paved	1.02	Hboro
--	Roberson Place	Eugene St to Rand Rd	Existing	Multiuse Path	0.32	Carr
--	Roberson Place	Roberson Pl to S Greensboro St	Existing	Greenway - Paved	0.13	Carr
	Robert Allison Fetzer Hall Connector	South Road to Stadium Drive	Recommended	Multi-use Path	0.09	CH
	Robert-Bolin Connector	Robert Hunt Dr to Bolin Forest Dr	NI	Multiuse Path	0.04	Carr
	Rogers Rd Sidepath	Tallyho Tr to Homestead Rd	NI	Multiuse Path	0.32	Carr
	Rogers Road	Eubanks Rd to Homestead Rd.	Recommended	12' MUP (east side)	1.22	CH
	Rogers Road Sidepath/Sidewalk Extension	Eubanks Road to Meadow Run	Recommended	Sidepath	0.00	Carr
	S. Boundary Street Multi-use Path	Park Place to Country Club Road	Recommended	Multi-use Path / Greenway	0.19	CH
	S. Estes Drive	Willow Dr. to E. Franklin St.	Recommended	Multi-use Path / Sidepath	0.27	CH
	Seawell School Road	Homestead Rd to Hanover Pl.	Recommended	Multi-use Path (west side)	0.83	CH
	Seawell School Road	Ironwood Dr. to Chapel Hill Border	Recommended	12' MUP (west side)	0.89	CH, CARR
--	Sedgefield Rd Connector	Weaver Dairy Rd to Sedgefield Rd	Existing	Multiuse Path	0.21	CH
--	Sherwood Path	Franklin St to Chapel Hill Public Library	Existing	Multiuse Path	0.13	CH
	Skipper Bowles Drive	Manning Drive to Manning Drive	Recommended	Multi-use Path	0.44	CH
	Skipper Bowles Drive	Manning Drive to NC 54	Recommended	Multi-use Path	0.56	CH
	Southern Community Park Connector	Market Street to Southern Community Park	Recommended	Multi-use Path	0.26	CH
	St. Thomas Moore School Connector	Williams Field to S. Christopher Road	Existing	Multi-use Path	0.10	CH
	Stateside Drive	NC 86 / MLK to Highland Drive	NI	On-street greenway connector	0.39	CH
	Stone Center Drive	South Road to Kenan Football Center	Recommended	Multi-use Path	0.11	CH
	Sumac Road	Existing Fan Branch Trail to Market Street	Recommended	Multi-use Path	0.23	CH
	Sunrise Road	Weaver Dairy Rd to I-40	Recommended	12' MUP	0.55	CH

Proposed Bicycle-Pedestrian-Multiuse Additions - DCHC MPO CTP

MPO Board 04/14/2021 Item 11

Multiuse Paths						
Local ID	Facility/ Route	Section (From - To)	Status	Description	Dist. (mile)	Jurisdiction
--	Sunset Creek Trail	Barrington Hill Rd to Sunset Creek Cir	Existing	Multiuse Path	0.05	Carr
	Sunset-Circadian Connector	Sunset Creek Cir to Circadian Way	NI	Multiuse Path	0.05	Carr
	TallyHo Connector	Tallyho Tr to Jones Creek	NI	Multiuse Path	0.21	Carr
	Tanyard Branch	Tanyard Branch to Umstead Park parking lot	Existing	Connecting	0.03	CH
--	Tanyard Branch Trail	Cotton St to McMasters St	Existing	Multiuse Path	0.13	CH
	Tanyard Branch Trail	McMasters Street to Umstead Park & Jay Street	Existing	Tanyard Branch Trail	1.06	CH
ORAN0172-M	Tanyard Branch Trail	McMasters to Broad	Recommended	Multiuse Path	0.17	CH
ORAN0171-M	Tanyard Branch Trail	McMasters to Jay	Recommended	Multiuse Path	0.11	CH
ORAN0173-M	Tanyard Branch Trail	McMasters to Umstead	Recommended	Multiuse Path	0.36	CH
	Taylor / Lake Ellen Connector	Taylor St to Lake Ellen Dr	Recommended	Multi-use Path / Greenway	0.08	CH
	Thomas Connector	N Greensboro St to Wilson Park MUP	NI	Multiuse Path	0.08	Carr
	Timberlyne Extension	Timberlyne to Timberlyne Road	Recommended	Multi-use Path	0.27	CH
ORAN0174-M	Tripp Farm Connection	Hillsborough Rd. to Tripp Farm Rd.	Recommended	Pathway to Hillsboro Rd	0.24	Carr
	TTA Light Rail	Hamilton Station to Pettigrew	Recommended	Multiuse Trail - separate from light rail	12.91	DurCity, Dur, CH
	TTA Light Rail	Hamilton Station to Pettigrew	Recommended	Multiuse Trail - separate from light rail	3.31	DurCity, Dur, CH
	Turtleback Connector	Brace Ln to Turtleback Crossing	NI	Multiuse Path	0.15	Carr
--	Twin Creeks Trail	Lake Hogan Farm to Morris Grove Elementary School	Existing	Multiuse Path	0.68	OR
ORAN0175-M	Twin/Jones Creeks	Twin Creeks Trl to Lake Hogan Farms Rd	Recommended	Greenway - Paved	0.13	OR, Carr
	UNC - Kenan Stadium	Stadium Drive to Morrison	Existing	Multi-use Path	0.25	CH
	UNC - Kenan Stadium Field	Bell Tower Parking Deck to Taylor Campus Health	Existing	Multi-use Path	0.11	CH
	UNC - Kenan Stadium Field	Taylor Campus Health to Morrison	Existing	Multi-use Path	0.12	CH
ORAN0176-M	Under Smith Level Rd	Pubic Works Dr to Morga Creek Ext	Recommended	Greenway - Paved	0.04	Carr
	University Place Multi-use Path	Fordham Blvd. to Willow Dr.	Recommended	Multi-use Path / Sidepath	0.34	CH

Proposed Bicycle-Pedestrian-Multiuse Additions - DCHC MPO CTP

MPO Board 04/14/2021 Item 11

Multiuse Paths						
Local ID	Facility/ Route	Section (From - To)	Status	Description	Dist. (mile)	Jurisdiction
--	Upper Booker Trail	NC 86 to Homestead Park	Existing	Multiuse Path	0.62	CH
	US 15-501	Eastowne Drive to I-40	Recommended	12' MUP (north side)	0.14	CH
	US 15-501 (Fordham Blvd)	NC 54 (Raleigh Rd) to I-40	NI	Multiuse Path	5.8	CH
	US 15-501 (South)	James Taylor Bridge to Culbreth Road / Mt. Carmel	Recommended	12' MUP (both side)	0.19	CH
	US 15-501 / South Columbia	Jame Taylor Bridge to Southern Village	Recommended	Multi-use Paths	1.92	CH
	US 15-501 / South Columbia Street	Market Street to Dogwood Acres Drive	Recommended	Multi-use Path	0.42	CH
	US 15-501 Multi-use Path	Scarlett Road / Service Road to E. Lakeview Drive	Recommended	Multi-use path separated from US 15-501	0.65	CH
ORAN0177-M	US 15-501 Sidepath (East)	Rainbow Soccer Path to Old Durham Chapel Hill	Recommended	Multiuse Path - separate from US 15-501	1.65	CH
ORAN0178-M	US 15-501 Sidepath (West)	Estes Dr to Ephesus Church Rd	Recommended	Multiuse Path	0.80	CH
	US 15-501/NC 54 (Fordham Blvd)	NC 54 (Raleigh Rd) to US 15-501 S	NI	Multiuse Path	2.1	CH
	US 70	NC 751 to MPO boundary in Orange County	NI	Multiuse Path	14.3	OR, Hboro
	W. Cameron Avenue / NC 54 Trail	S. Merritt Mills Road to NC 54	Recommended	Multi-use Path	0.72	CH
	Ward Street Connector	Ward Street to Estes Drive Ext.	Recommended	Multi-use Path	0.04	CH
--	Westminster Dr	Edisto Ct to Pitch Pine Ln	Existing	Multiuse path connects cul de sac	0.06	CH
	Westminster Drive Connector	Westminster Drive to Butternut Drive	Recommended	Multi-use Path	0.17	CH
	Westview Connection	Westview Dr to Kay St	NI	Multiuse Path	0.05	Carr
	Willow Creek Connector	Jones Ferry Road to Autumn Woods Apt	NI	Multiuse Path	0.12	Carr
--	Wilson Park	Estes Dr to Wilson Park	Existing	Multiuse Path	0.31	Carr
	Winmore Connector	W Winmore Ave to Tallyho Tr	NI	Multiuse Path	0.78	Carr
--	Winmore Trail	Homestead Rd ot Jewell Dr, along Winmore	Existing	Multiuse Path	0.22	Carr

Proposed Bicycle-Pedestrian-Multiuse Additions - DCHC MPO CTP

MPO Board 04/14/2021 Item 11

Multiuse Paths						
Local ID	Facility/ Route	Section (From - To)	Status	Description	Dist. (mile)	Jurisdiction
--	Winmore Trail	Homestead Rd to Jewel Dr	Existing	Multiuse Path	0.18	Carr
--	Winmore Trail	Jewell Dr to End of N Camellia St	Existing	Multiuse Path	0.40	Carr

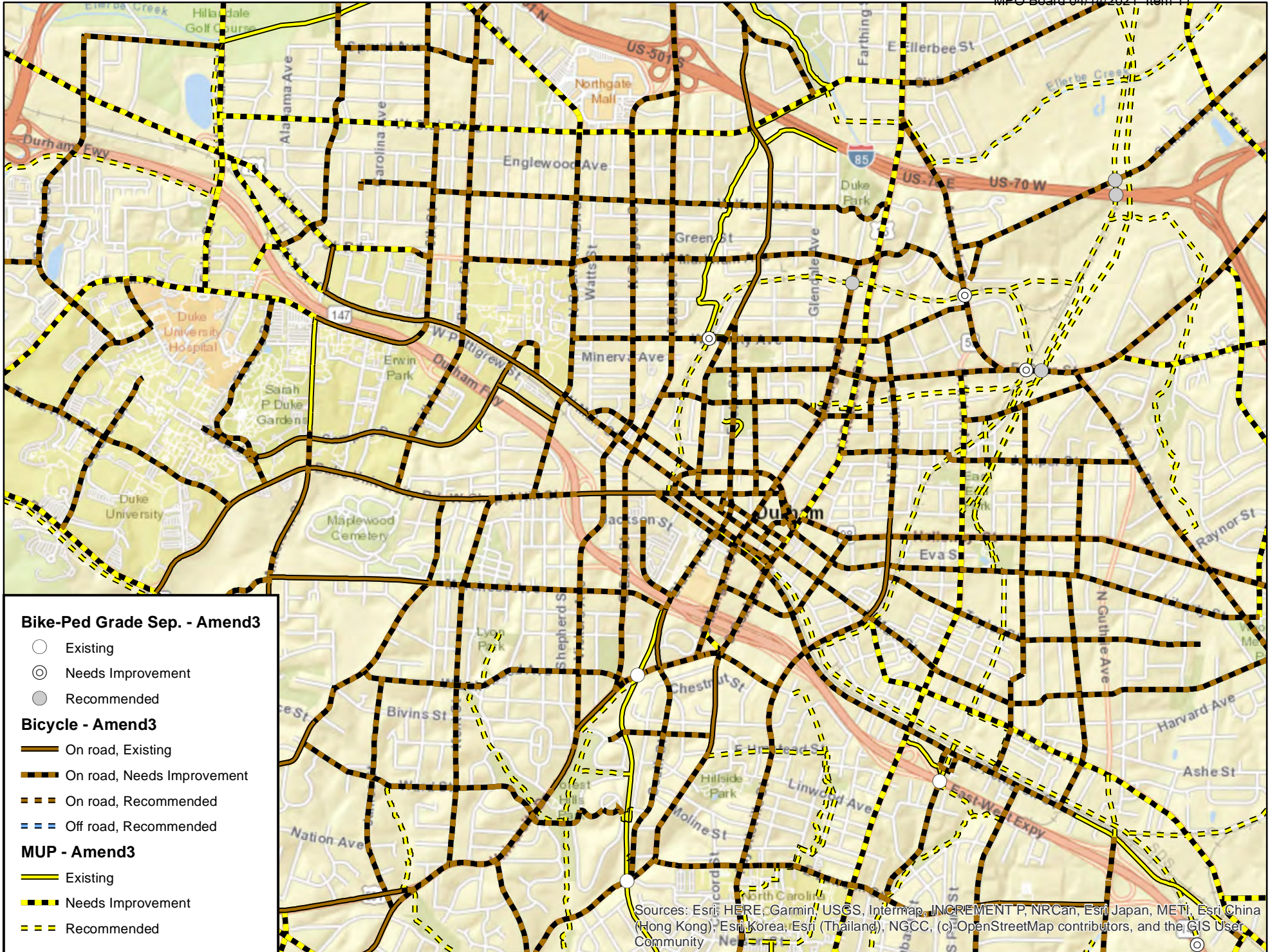
Proposed Bicycle-Pedestrian-Multiuse Additions - DCHC MPO CTP Board 04/14/2021 Item 11

Bike-Ped Grade Separation						
Local ID	Facility/ Route	Section (From - To)	Status	Description	Dist. (mile)	Jurisdiction
ORANGE COUNTY						
	Ashe Place Arboretum Drive Bridge	Grade separation	Recommended	Overpass / Bridge		CH
	Bolin Creek Ext (west)	Grade separation	Recommended	Underpass		CH
	Eastgate Underpass	Grade separation	Recommended	Underpass		CH
	Fordham Boulevard	Grade separation	Recommended	Overpass		CH
	Morgan Creek Oteys Road connection	Grade separation	Recommended	Underpass		CH
	US 15-501/Manning Dr	Interchange	Recommended	Multiuse Path	N/A	CH
	US 15-501/NC 54	Interchange	NI	Multiuse Path	N/A	CH
	US 15-501/NC 54/Columbia St	Interchange	NI	Multiuse Path	N/A	CH

Local ID	Facility/ Route	Section (From - To)	Status	Description	Dist. (mile)	Jurisdiction
DURHAM COUNTY						
	US 70/Miami Blvd	Interchange	Recommended	Multiuse Path	N/A	DurCity, Dur
	US 15-501/Garrett Rd	Interchange	Recommended	Multiuse Path	N/A	DurCity

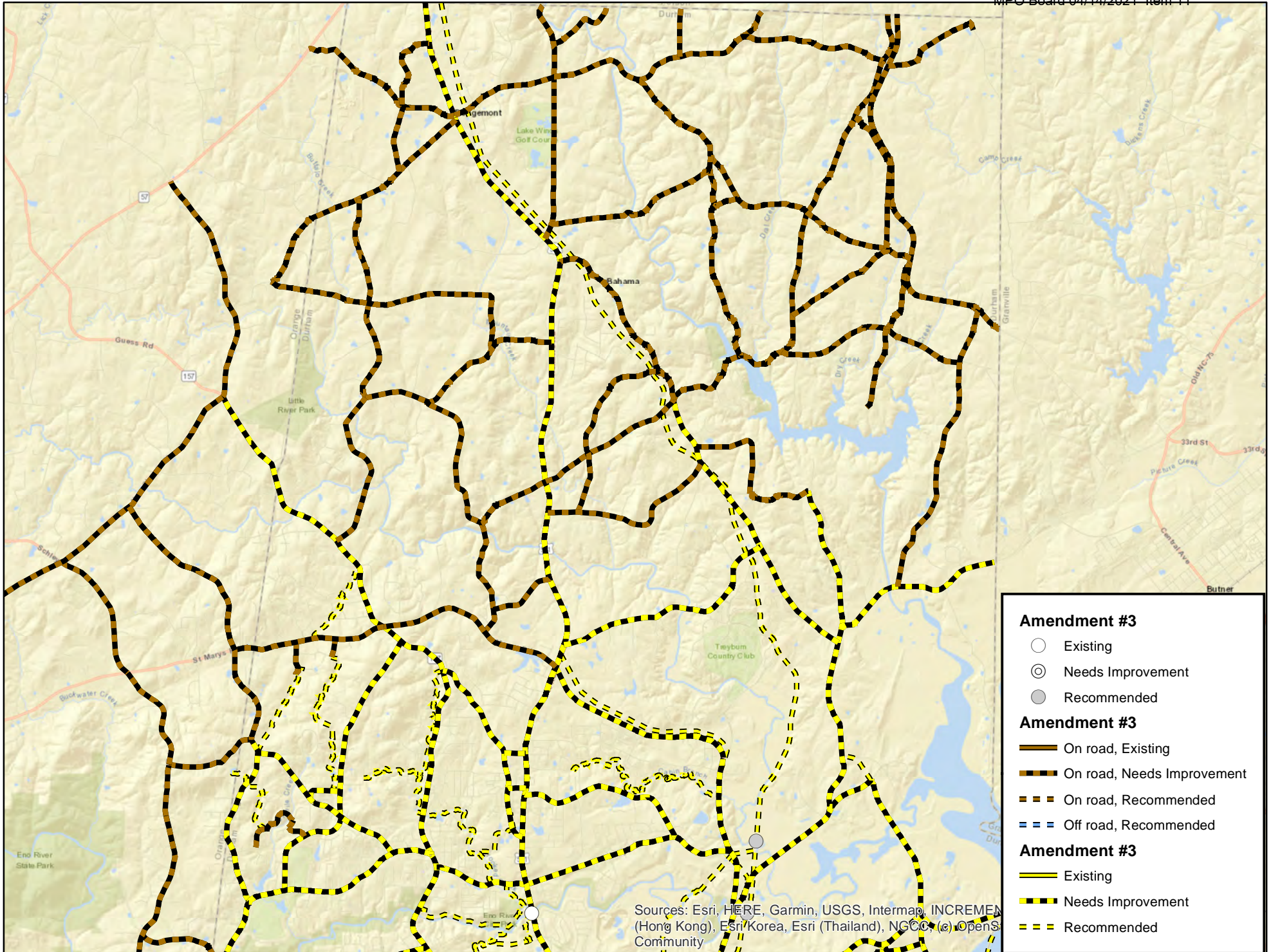
CTP Amendment #3 -- Bike/MUP -- Durham County (Central)

MPO Board 04/14/2021 Item 11



CTP Amendment #3 -- Bike/MUP -- Durham County (North)

MPO Board 04/14/2021 Item 11



Sources: Esri, HERE, Garmin, USGS, Intermap, INCREMENTAL (Hong Kong), Esri/Korea, Esri (Thailand), NGCC, (c) OpenStreetMap Community

Amendment #3

- Existing
- ⊙ Needs Improvement
- Recommended

Amendment #3

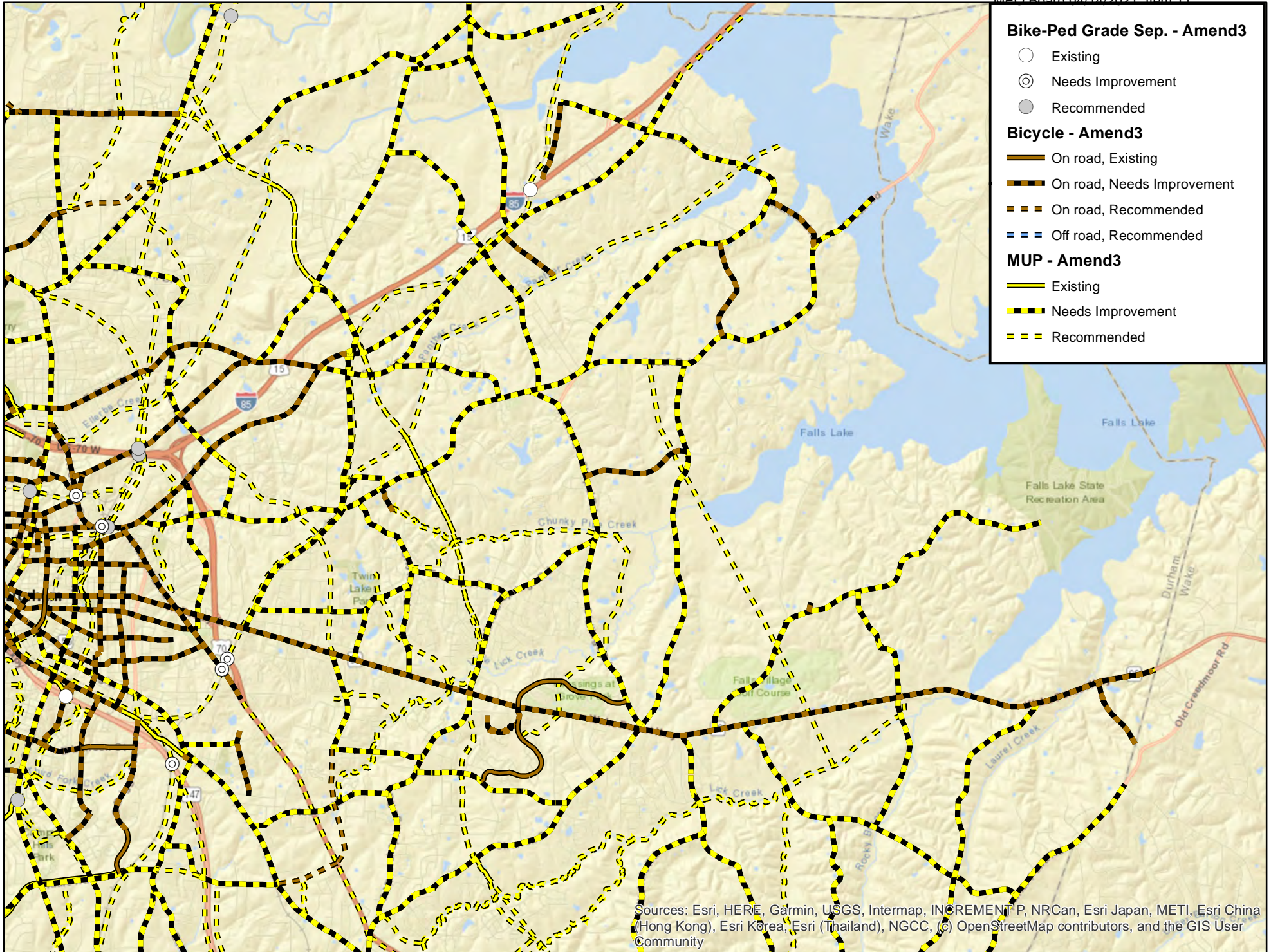
- On road, Existing
- - - On road, Needs Improvement
- - - On road, Recommended
- - - Off road, Recommended

Amendment #3

- Existing
- - - Needs Improvement
- - - Recommended

CTP Amendment #3 -- Bike/MUP -- Durham County (East)

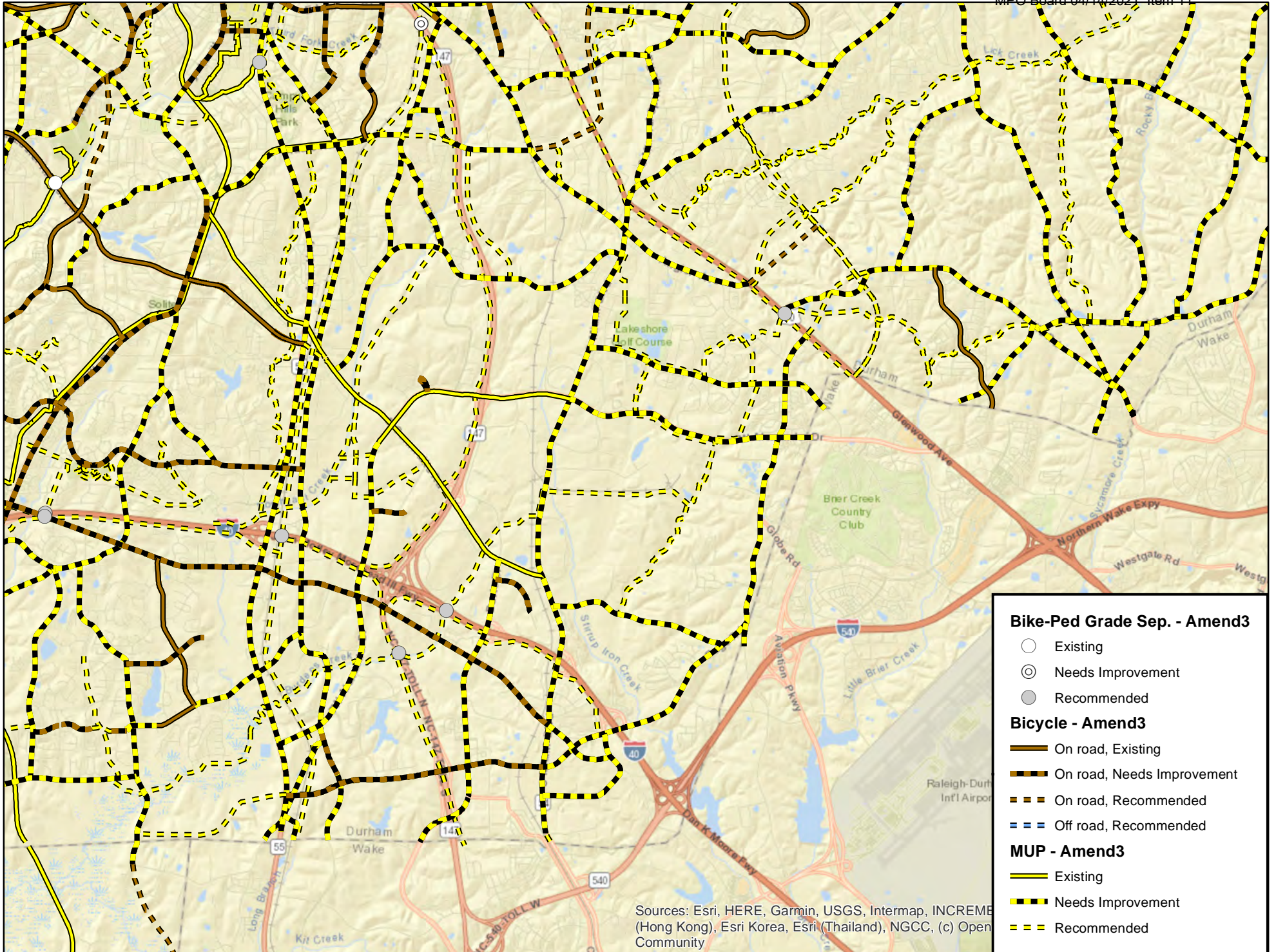
MPO Board 04/14/2021 Item 11



Sources: Esri, HERE, Garmin, USGS, Intermap, INCREMENT P, NRCan, Esri Japan, METI, Esri China (Hong Kong), Esri Korea, Esri (Thailand), NGCC, (c) OpenStreetMap contributors, and the GIS User Community

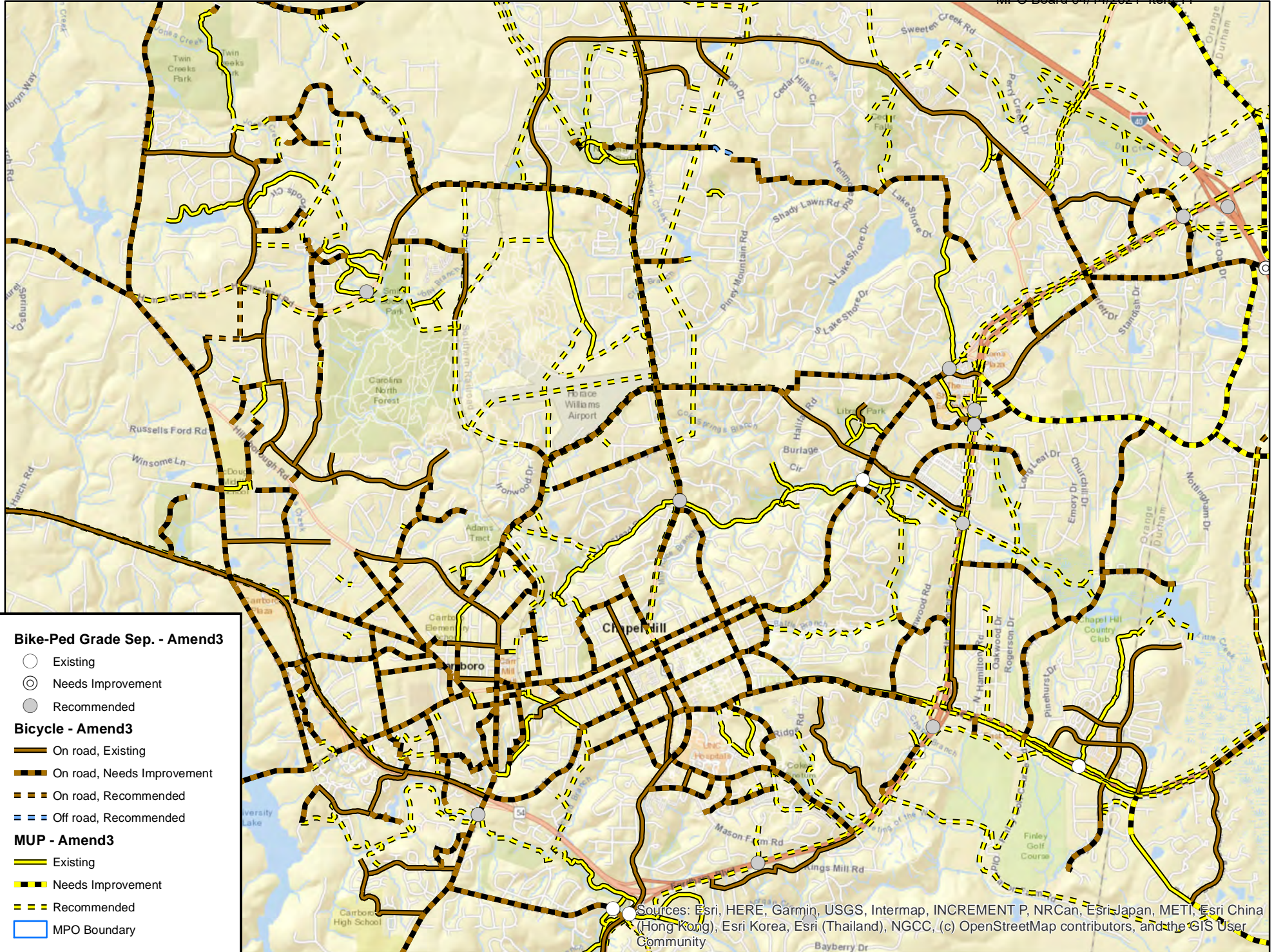
CTP Amendment #3 -- Bike/MUP -- Durham County (South)

MPO Board 04/14/2021 Item 11



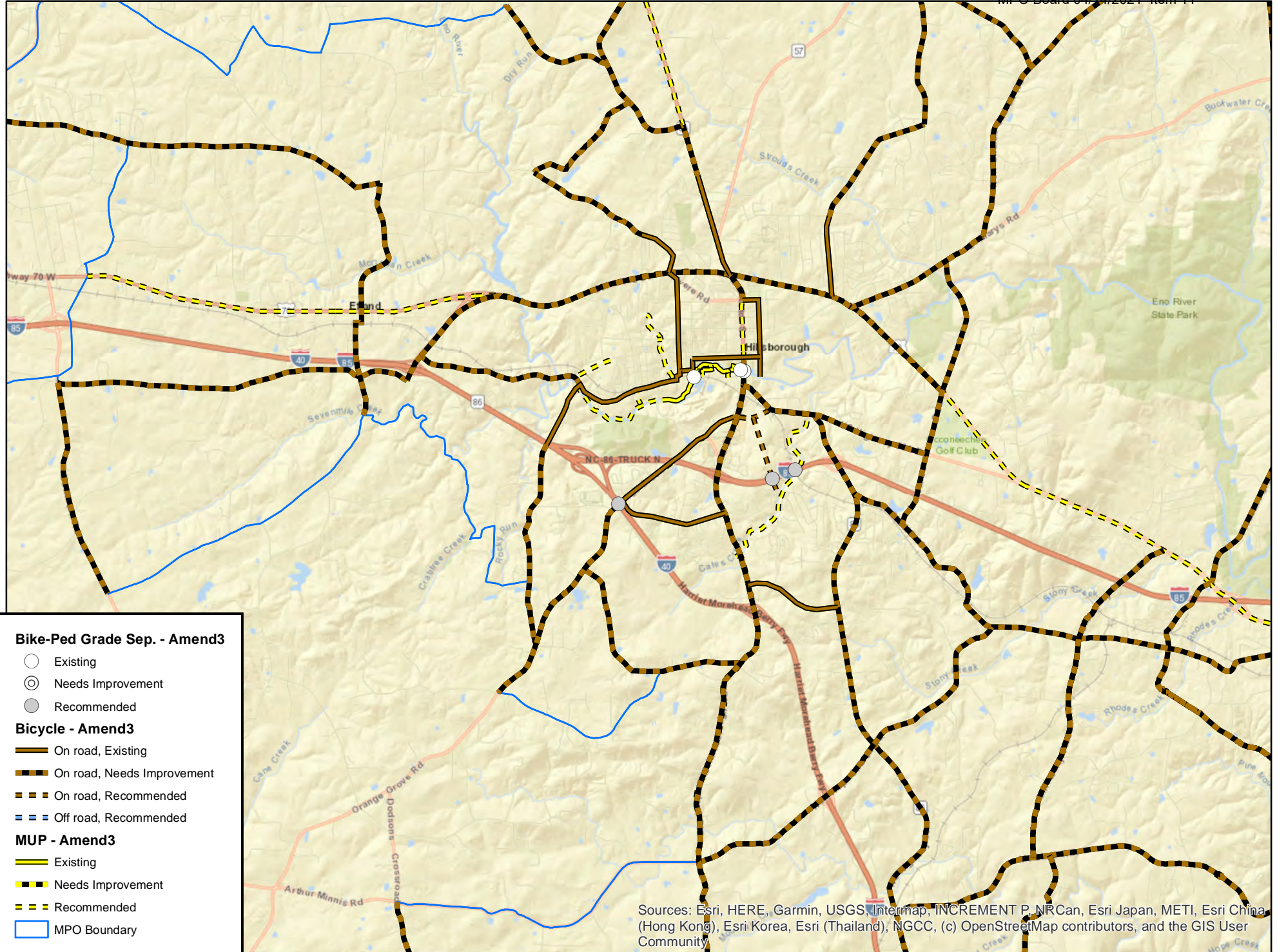
CTP Amendment #3 -- Bike/MUP -- Orange County (South)

MPO Board 04/14/2021 Item 11



CTP Amendment #3 -- Bike/MUP -- Orange County (North)

MPO Board 04/14/2021 Item 11



Bike-Ped Grade Sep. - Amend3

- Existing
- ⊙ Needs Improvement
- Recommended

Bicycle - Amend3

- On road, Existing
- - - On road, Needs Improvement
- - - On road, Recommended
- - - Off road, Recommended

MUP - Amend3

- Existing
- - - Needs Improvement
- - - Recommended
- MPO Boundary

Sources: Esri, HERE, Garmin, USGS, Intermap, INCREMENT P, NRCan, Esri Japan, METI, Esri China (Hong Kong), Esri Korea, Esri (Thailand), NGCC, (c) OpenStreetMap contributors, and the GIS User Community

CTP Amendment #3 -- Bike/MUP -- Chatham County

MPO Board 04/14/2021 Item 11

