



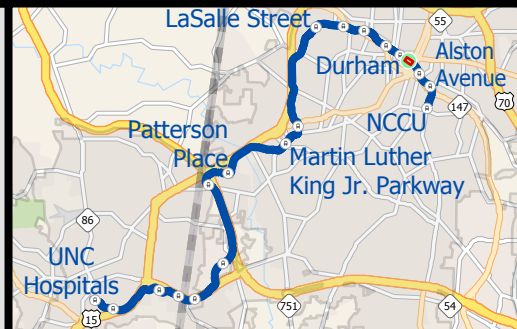



-  Current D-O LRT Station
-  Current D-O LRT Alignment
-  Proposed station platform
-  Proposed Alignment Relocation



Durham-Orange Light Rail Transit Project

Blackwell/Mangum Proposed Station

Overview map



Data from ESRI, DigitalGlobe, GeoEye, the GIS User Community, HDR Inc., AECOM, and GoTriangle. Copyright 2017 GoTriangle, all rights reserved. Nov 2017.