



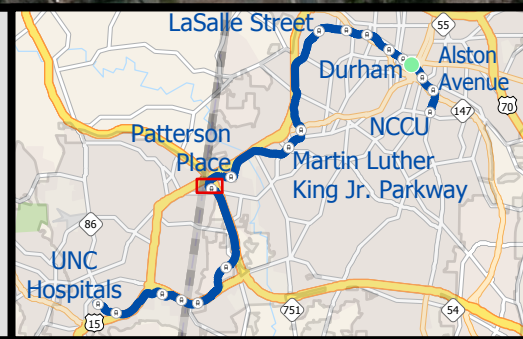


-  Current D-O LRT Station
-  Current D-O LRT Alignment
-  Proposed station platform
-  Proposed Alignment Relocation



0 500 1,000 Feet



Durham-Orange Light Rail Transit Project

Gateway Proposed Station Refinement

Overview map



Data from ESRI, DigitalGlobe, GeoEye, the GIS User Community, HDR Inc., AECOM, and GoTriangle. Copyright 2017 GoTriangle, all rights reserved. Nov 2017.